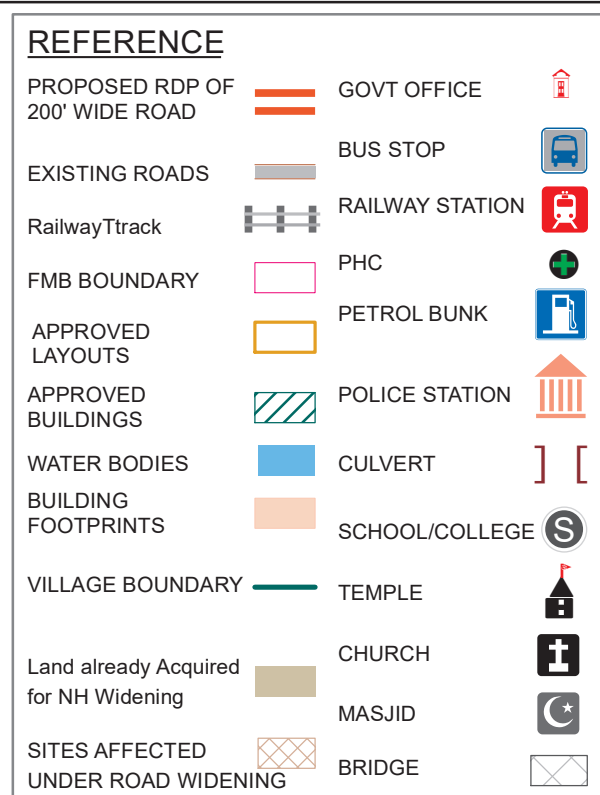


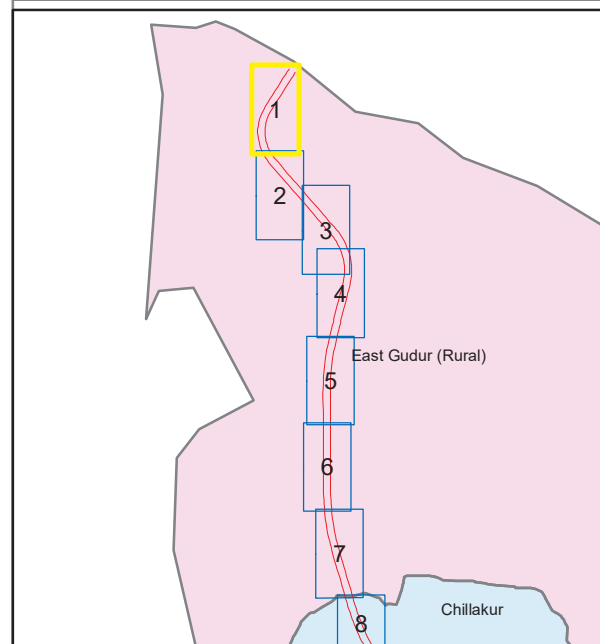
PLAN SHOWING PROPOSED ROAD DEVELOPMENT PLAN OF 200' (60M) WIDE NH-16 ROAD FROM EAST GUDUR VILLAGE AT SY.NO.448 TO TADA VILLAGE AT SY.NO.119, IN EXTENDED AREAS OF TUDA JURISDICTION



Mandal: Guduru



Date: 25-06-2025



Length of the Proposed RDP - 70 Km

File RC No:  
RDP No:

WPRS	SDM
Surveyor	LAO
A.E.E / SE	J.P.O
A.P.O	C.P.O

Vice Chairman



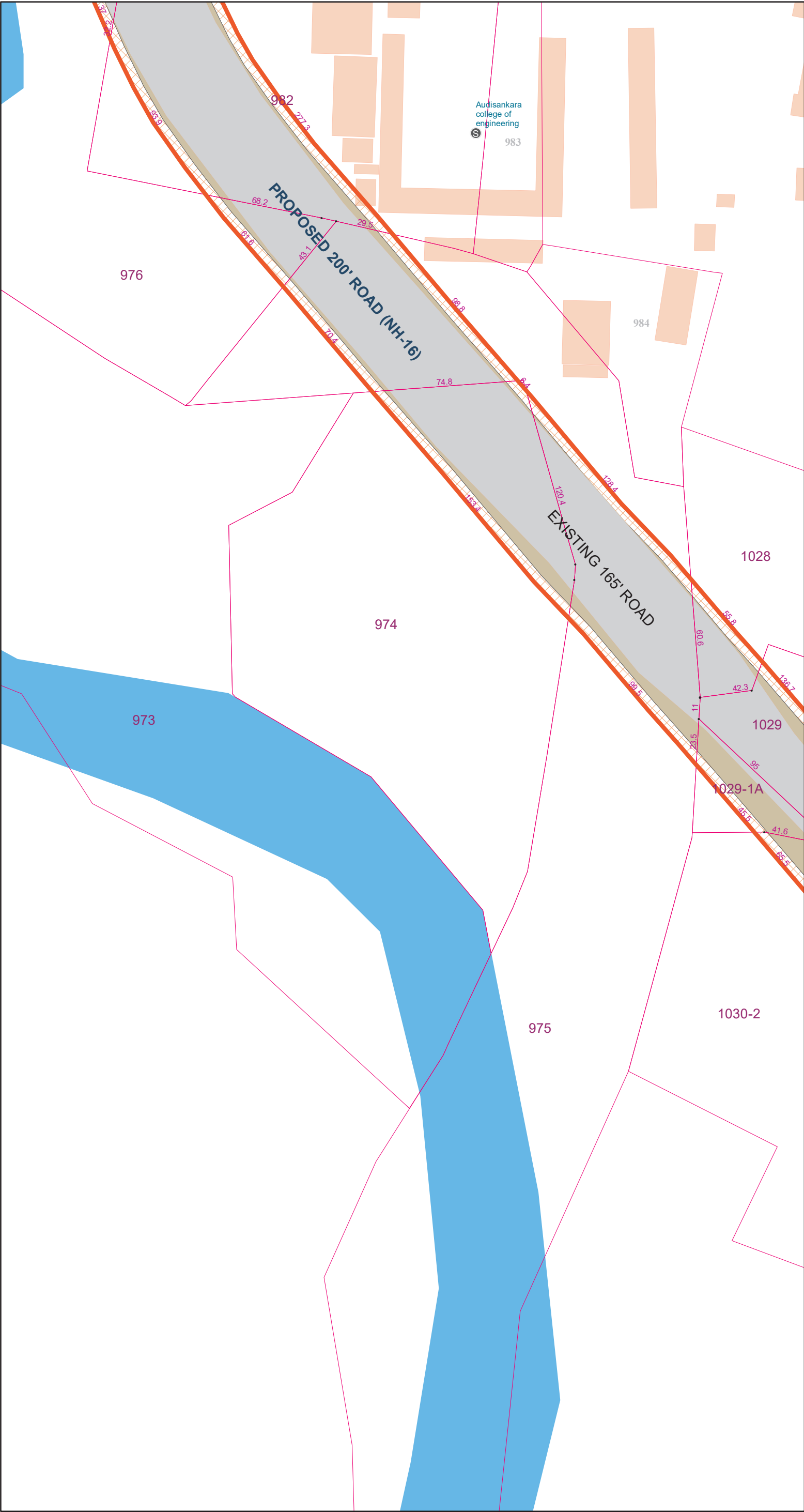
**TIRUPATI URBAN DEVELOPMENT  
AUTHORITY (TUDA)**

**PLANNING CONSULTANT**  
ASVH CONNCEPT DESIGN CONSULTANTS  
PRIVATE LIMITED, VIJAYAWADA



# TIRUPATI URBAN DEVELOPMENT AUTHORITY (TUDA)

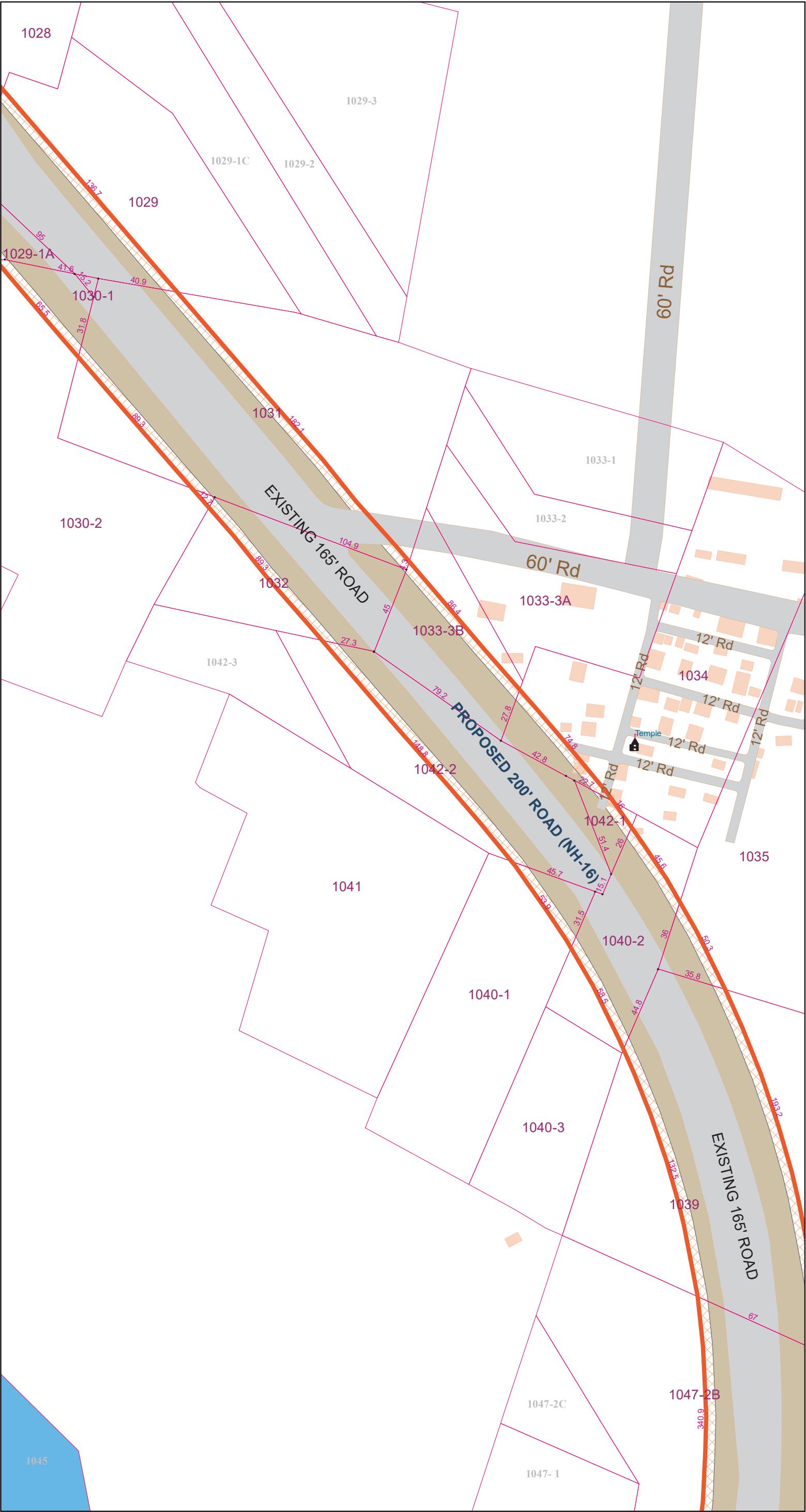
PLAN SHOWING PROPOSED ROAD DEVELOPMENT PLAN OF 200' (60M) WIDE NH-16 ROAD FROM EAST GUDUR VILLAGE AT SY.NO.448 TO TADA VILLAGE AT SY.NO.119, IN EXTENDED AREAS OF TUDA JURISDICTION





# TIRUPATI URBAN DEVELOPMENT AUTHORITY (TUDA)

PLAN SHOWING PROPOSED ROAD DEVELOPMENT PLAN OF 200' (60M) WIDE NH-16 ROAD FROM EAST GUDUR VILLAGE AT SY.NO.448 TO TADA VILLAGE AT SY.NO.119, IN EXTENDED AREAS OF TUDA JURISDICTION

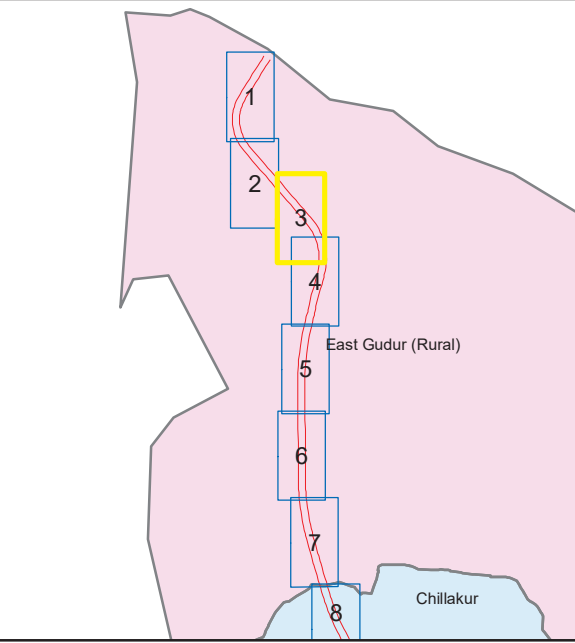


## REFERENCE

PROPOSED RDP OF 200' WIDE ROAD		GOVT OFFICE	
EXISTING ROADS		BUS STOP	
RailwayTrack		RAILWAY STATION	
FMB BOUNDARY		PHC	
APPROVED LAYOUTS		PETROL BUNK	
APPROVED BUILDINGS		POLICE STATION	
WATER BODIES		CULVERT	
BUILDING FOOTPRINTS		SCHOOL/COLLEGE	
VILLAGE BOUNDARY		TEMPLE	
Land already Acquired for NH Widening		CHURCH	
SITES AFFECTED UNDER ROAD WIDENING		MASJID	
		BRIDGE	

Scale : 1 : 2000 Grid : 3 of 106  
Mandal: Guduru

All dimensions are in meters Date: 25-06-2025



Length of the Proposed RDP - 70 Km

File RC No:  
RDP No:

WPRS	SDM
Surveyor	LAO
A.E.E / SE	J.P.O
A.P.O	C.P.O

Vice Chairman



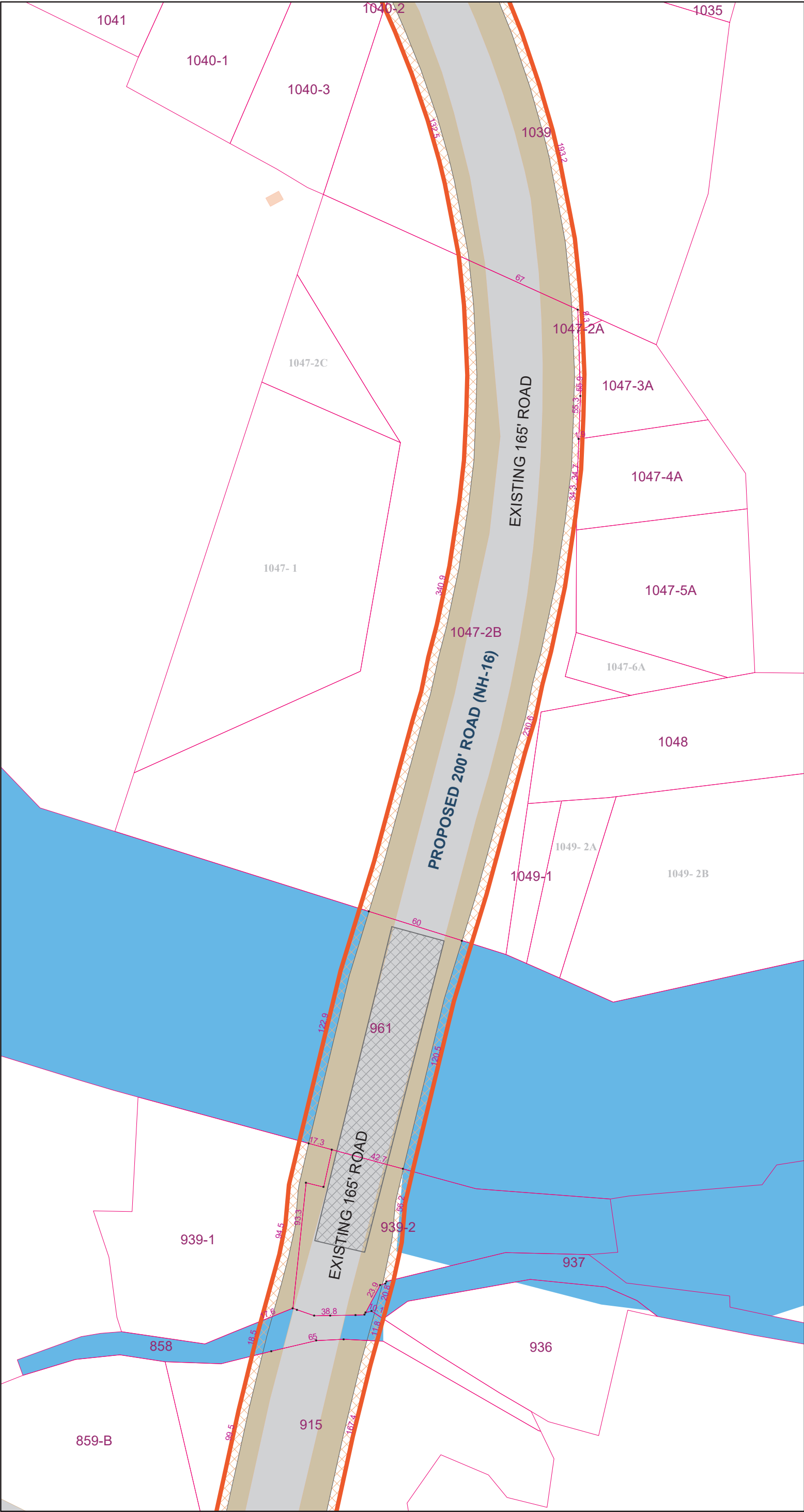
**TIRUPATI URBAN DEVELOPMENT  
AUTHORITY (TUDA)**

**PLANNING CONSULTANT**  
ASVH CONNCEPT DESIGN CONSULTANTS  
PRIVATE LIMITED, VIJAYAWADA



TIRUPATI URBAN DEVELOPMENT AUTHORITY (TUDA)

PLAN SHOWING PROPOSED ROAD DEVELOPMENT PLAN OF 200' (60M) WIDE NH-16 ROAD FROM EAST GUDUR VILLAGE AT SY.NO.448 TO TADA VILLAGE AT SY.NO.119, IN EXTENDED AREAS OF TUDA JURISDICTION



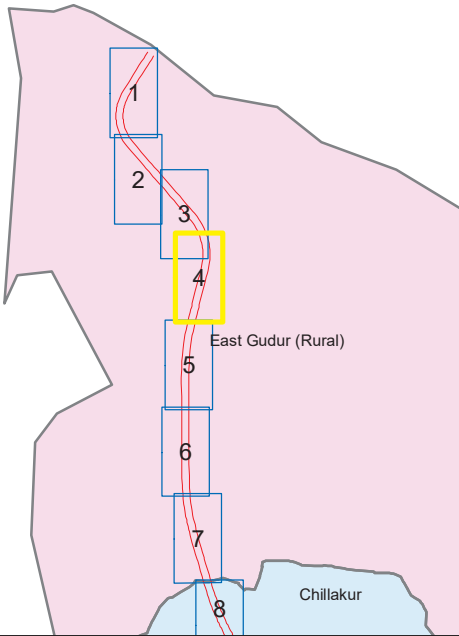
REFERENCE

PROPOSED RDP OF 200' WIDE ROAD		GOVT OFFICE	
EXISTING ROADS		BUS STOP	
RailwayTrack		RAILWAY STATION	
FMB BOUNDARY		PHC	
APPROVED LAYOUTS		PETROL BUNK	
APPROVED BUILDINGS		POLICE STATION	
WATER BODIES		CULVERT	
BUILDING FOOTPRINTS		SCHOOL/COLLEGE	
VILLAGE BOUNDARY		TEMPLE	
Land already Acquired for NH Widening		CHURCH	
SITES AFFECTED UNDER ROAD WIDENING		MASJID	
		BRIDGE	

Scale : 1 : 2000 Grid : 4 of 106  
Mandal: Guduru



All dimensions are in meters Date: 25-06-2025



Length of the Proposed RDP - 70 Km

File RC No:  
RDP No:

WPRS	SDM
Surveyor	LAO
A.E.E / SE	J.P.O
A.P.O	C.P.O

Vice Chairman

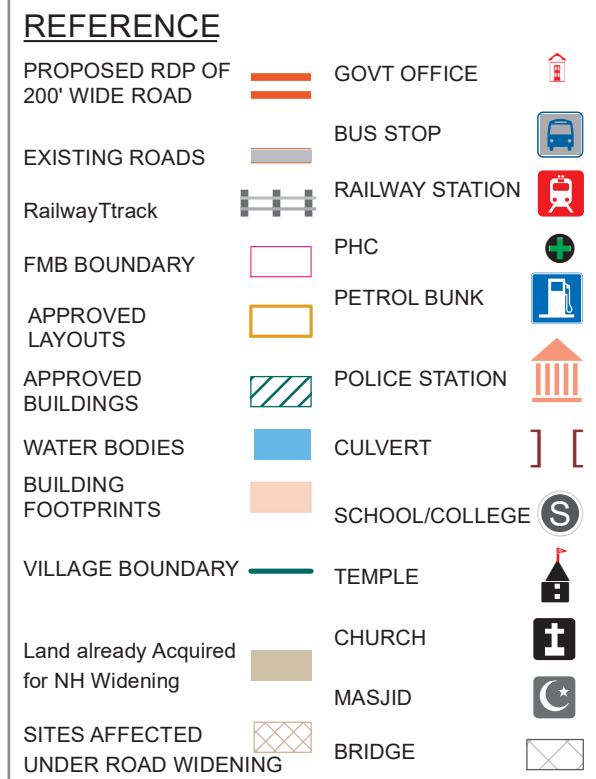


TIRUPATI URBAN DEVELOPMENT  
AUTHORITY (TUDA)

PLANNING CONSULTANT  
ASVH CONNCEPT DESIGN CONSULTANTS  
PRIVATE LIMITED, VIJAYAWADA



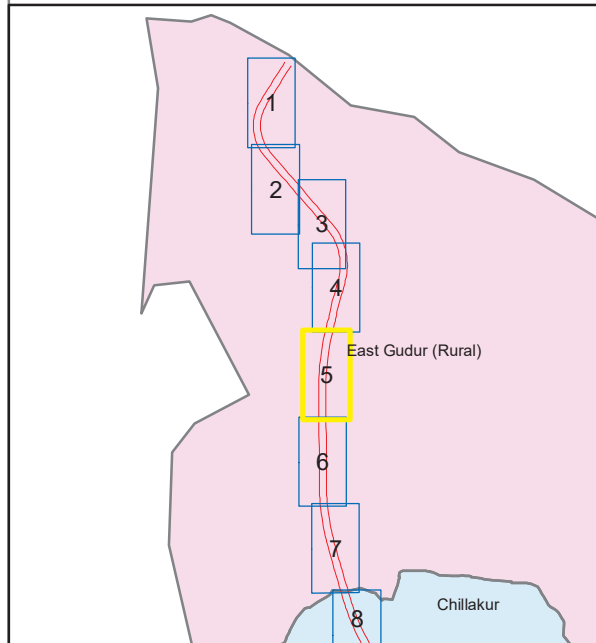
PLAN SHOWING PROPOSED ROAD DEVELOPMENT PLAN OF 200' (60M) WIDE NH-16 ROAD FROM EAST GUDUR VILLAGE AT SY.NO.448 TO TADA VILLAGE AT SY.NO.119, IN EXTENDED AREAS OF TUDA JURISDICTION



**Scale : 1 : 2000    Grid : 5 of 106**  
**Mandal: Guduru**

All dimensions are in meters

Date: 25-06-2025



Length of the Proposed RDP - 70 Km

File RC No:  
RDP No:

WPRS	SDM
Surveyor	LAO
A.E.E / SE	J.P.O
A.P.O	C.P.O

Vice Chairman



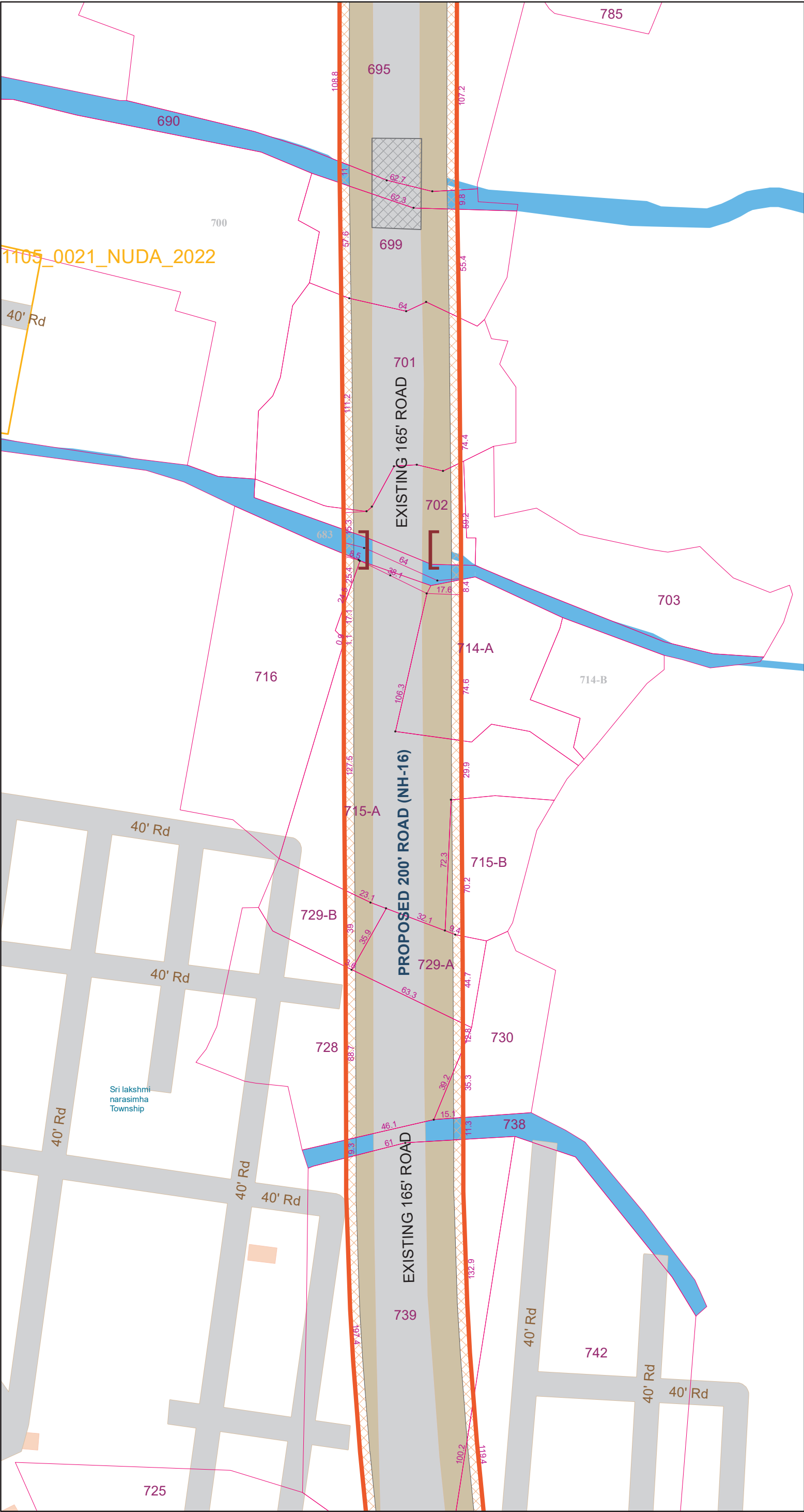
**TIRUPATI URBAN DEVELOPMENT  
AUTHORITY (TUDA)**

**PLANNING CONSULTANT**  
ASVH CONNCEPT DESIGN CONSULTANTS  
PRIVATE LIMITED, VIJAYAWADA



TIRUPATI URBAN DEVELOPMENT AUTHORITY (TUDA)

PLAN SHOWING PROPOSED ROAD DEVELOPMENT PLAN OF 200' (60M) WIDE NH-16 ROAD FROM EAST GUDUR VILLAGE AT SY.NO.448 TO TADA VILLAGE AT SY.NO.119, IN EXTENDED AREAS OF TUDA JURISDICTION

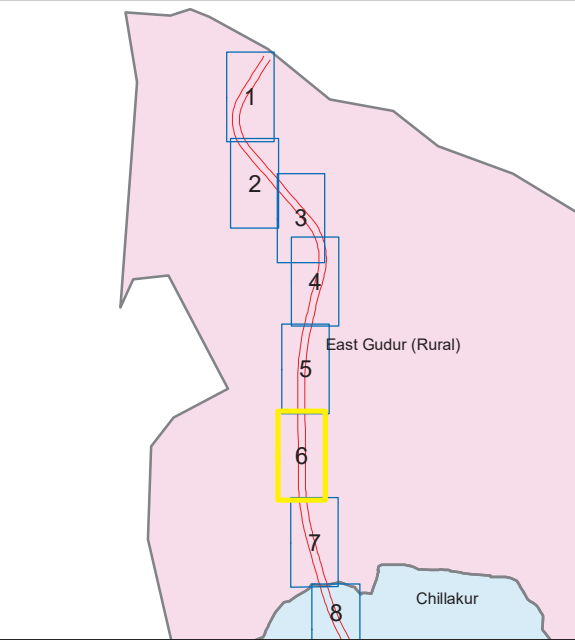


REFERENCE

PROPOSED RDP OF 200' WIDE ROAD	GOVT OFFICE	
EXISTING ROADS	BUS STOP	
RailwayTrack	RAILWAY STATION	
FMB BOUNDARY	PHC	
APPROVED LAYOUTS	PETROL BUNK	
APPROVED BUILDINGS	POLICE STATION	
WATER BODIES	CULVERT	
BUILDING FOOTPRINTS	SCHOOL/COLLEGE	
VILLAGE BOUNDARY	TEMPLE	
Land already Acquired for NH Widening	CHURCH	
SITES AFFECTED UNDER ROAD WIDENING	MASJID	
	BRIDGE	

Scale : 1 : 2000 Grid : 6 of 106  
Mandal: Guduru

All dimensions are in meters Date: 25-06-2025



Length of the Proposed RDP - 70 Km

File RC No:  
RDP No:

WPRS	SDM
Surveyor	LAO
A.E.E / SE	J.P.O
A.P.O	C.P.O

Vice Chairman

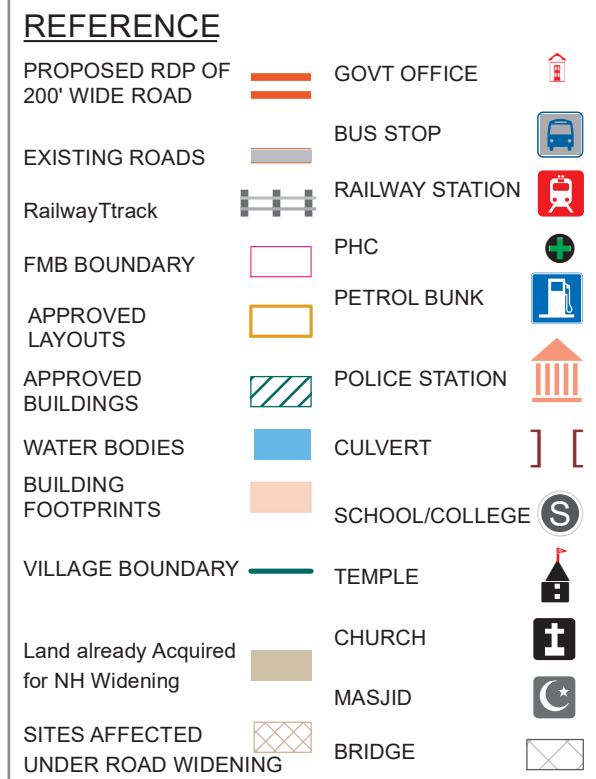


TIRUPATI URBAN DEVELOPMENT  
AUTHORITY (TUDA)

PLANNING CONSULTANT  
ASVH CONNCEPT DESIGN CONSULTANTS  
PRIVATE LIMITED, VIJAYAWADA



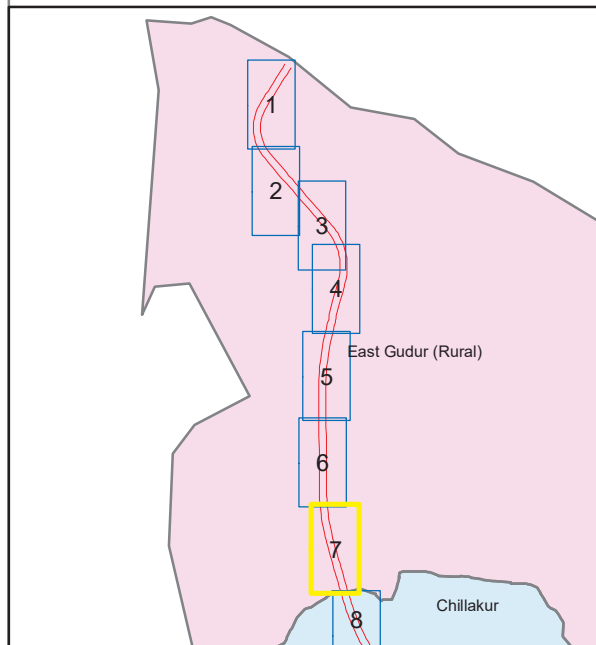
PLAN SHOWING PROPOSED ROAD DEVELOPMENT PLAN OF 200' (60M) WIDE NH-16 ROAD FROM EAST GUDUR VILLAGE AT SY.NO.448 TO TADA VILLAGE AT SY.NO.119, IN EXTENDED AREAS OF TUDA JURISDICTION



**Scale : 1 : 2000    Grid : 7 of 106**  
**Mandal: Guduru**

All dimensions are in meters

Date: 25-06-2025



Length of the Proposed RDP - 70 Km

File RC No:  
RDP No:

WPRS	SDM
Surveyor	LAO
A.E.E / SE	J.P.O
A.P.O	C.P.O

Vice Chairman



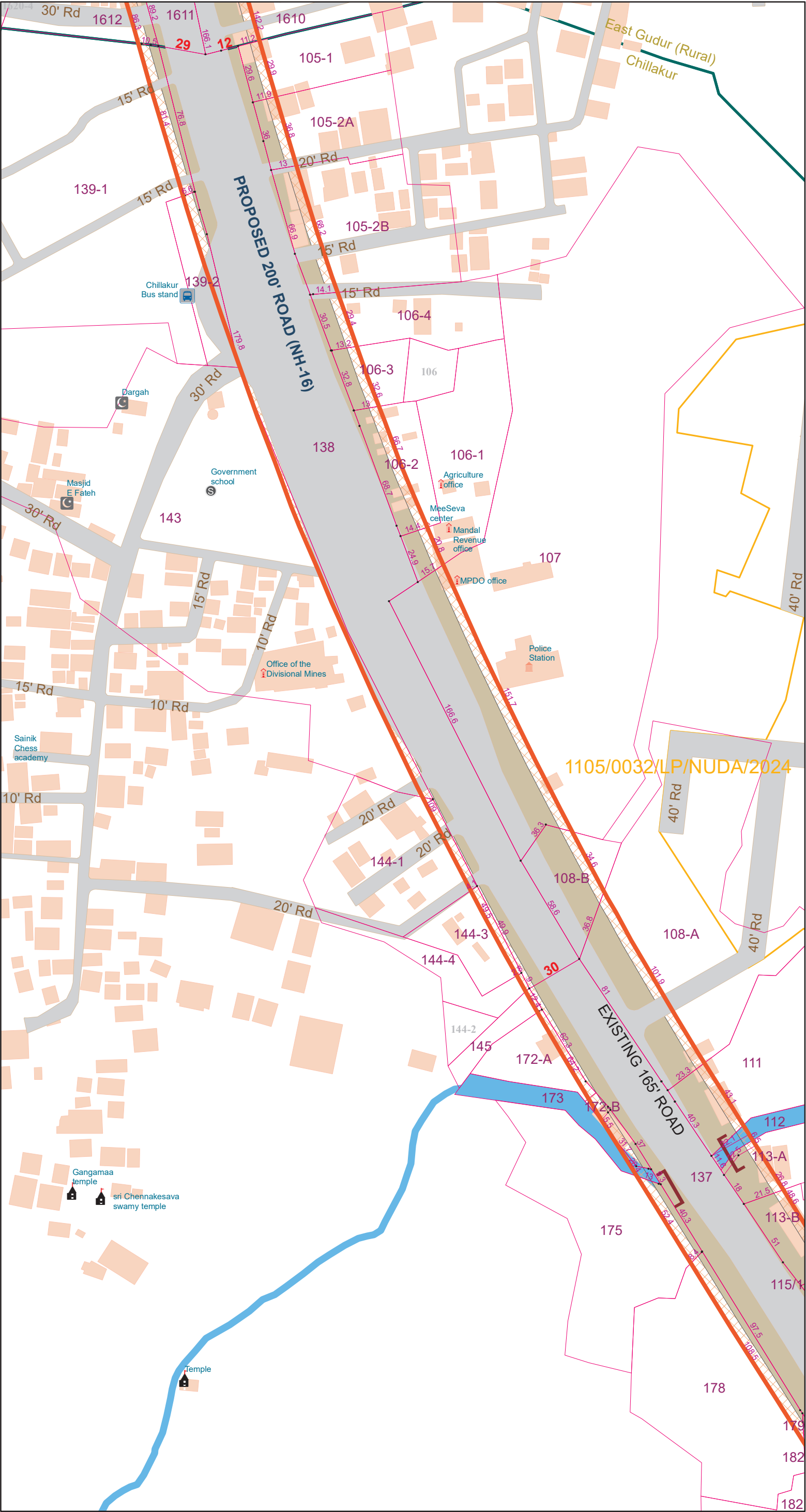
**TIRUPATI URBAN DEVELOPMENT  
AUTHORITY (TUDA)**

**PLANNING CONSULTANT**  
ASVH CONNCEPT DESIGN CONSULTANTS  
PRIVATE LIMITED, VIJAYAWADA



# TIRUPATI URBAN DEVELOPMENT AUTHORITY (TUDA)

PLAN SHOWING PROPOSED ROAD DEVELOPMENT PLAN OF 200' (60M) WIDE NH-16 ROAD FROM EAST GUDUR VILLAGE AT SY.NO.448 TO TADA VILLAGE AT SY.NO.119, IN EXTENDED AREAS OF TUDA JURISDICTION



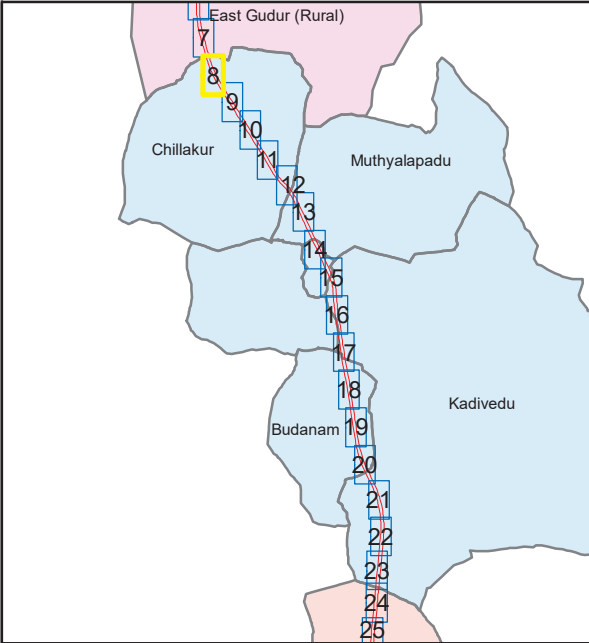
## REFERENCE

PROPOSED RDP OF 200' WIDE ROAD	GOVT OFFICE	
EXISTING ROADS	BUS STOP	
RailwayTrack	RAILWAY STATION	
FMB BOUNDARY	PHC	
APPROVED LAYOUTS	PETROL BUNK	
APPROVED BUILDINGS	POLICE STATION	
WATER BODIES	CULVERT	
BUILDING FOOTPRINTS	SCHOOL/COLLEGE	
VILLAGE BOUNDARY	TEMPLE	
Land already Acquired for NH Widening	CHURCH	
SITES AFFECTED UNDER ROAD WIDENING	MASJID	
	BRIDGE	

Scale : 1 : 2000 Grid : 8 of 106  
Mandal: Chillakur

All dimensions are in meters

Date: 25-06-2025



Length of the Proposed RDP - 70 Km

File RC No:  
RDP No:

WPRS	SDM
Surveyor	LAO
A.E.E / SE	J.P.O
A.P.O	C.P.O

Vice Chairman

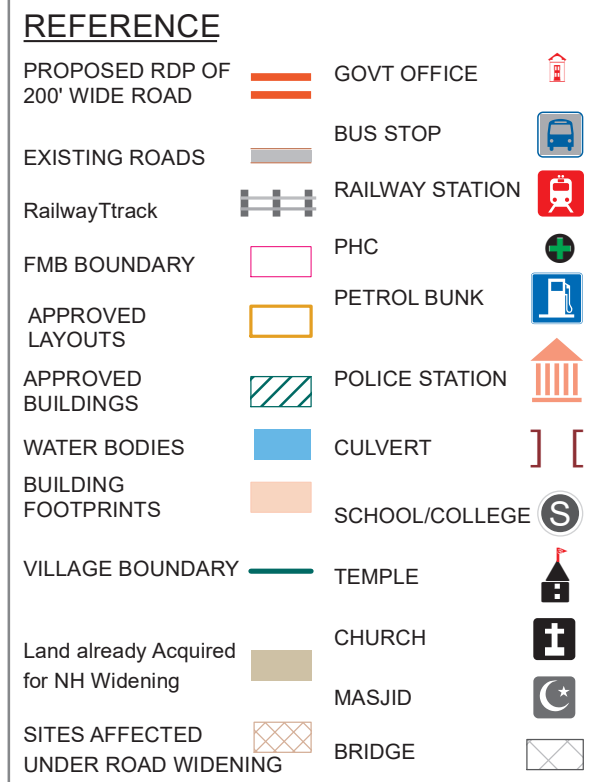


**TIRUPATI URBAN DEVELOPMENT AUTHORITY (TUDA)**

**PLANNING CONSULTANT**  
ASVH CONNCEPT DESIGN CONSULTANTS  
PRIVATE LIMITED, VIJAYAWADA



PLAN SHOWING PROPOSED ROAD DEVELOPMENT PLAN OF 200' (60M) WIDE NH-16 ROAD FROM EAST GUDUR VILLAGE AT SY.NO.448 TO TADA VILLAGE AT SY.NO.119, IN EXTENDED AREAS OF TUDA JURISDICTION



File RC No:  
RDP No:

WPRS	SDM
Surveyor	LAO
A.E.E / SE	J.P.O
A.P.O	C.P.O



**TIRUPATI URBAN DEVELOPMENT  
AUTHORITY (TUDA)**

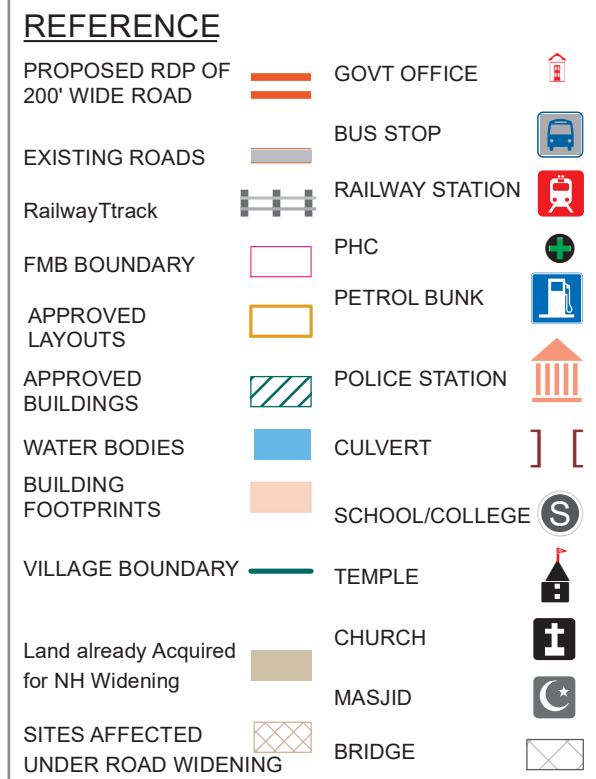
---

**PLANNING CONSULTANT**

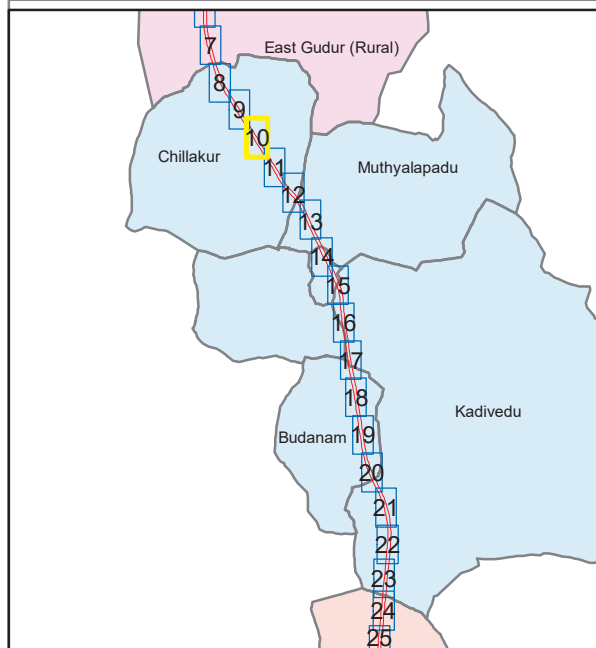
**ASVH CONNCEPT DESIGN CONSULTANTS  
PRIVATE LIMITED, VIJAYAWADA**



PLAN SHOWING PROPOSED ROAD DEVELOPMENT PLAN OF 200' (60M) WIDE NH-16 ROAD FROM EAST GUDUR VILLAGE AT SY.NO.448 TO TADA VILLAGE AT SY.NO.119, IN EXTENDED AREAS OF TUDA JURISDICTION



All dimensions are in meters



Length of the Proposed RDP - 70 Km

File RC No:  
RDP No:

WPRS	SDM
Surveyor	LAO
A.E.E / SE	J.P.O
A.P.O	C.P.O

Vice Chairman

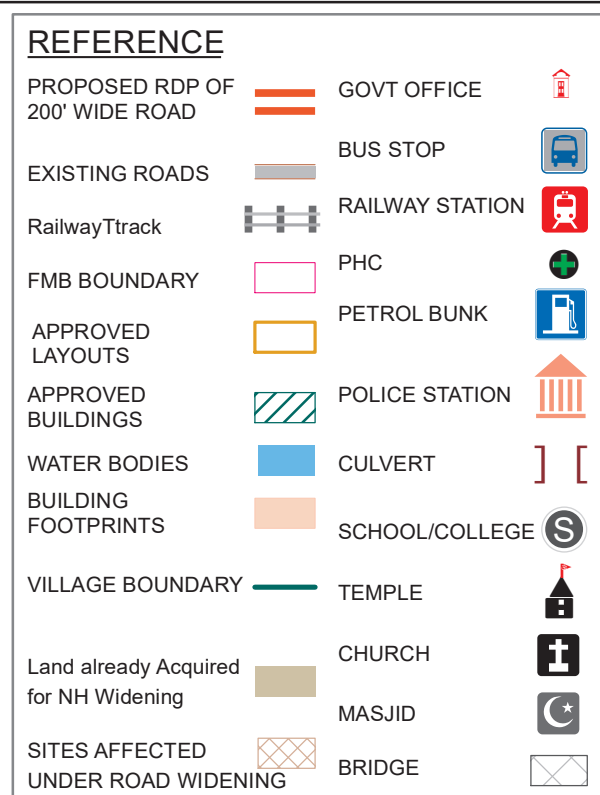


**TIRUPATI URBAN DEVELOPMENT  
AUTHORITY (TUDA)**

**PLANNING CONSULTANT**  
ASVH CONNCEPT DESIGN CONSULTANTS  
PRIVATE LIMITED, VIJAYAWADA



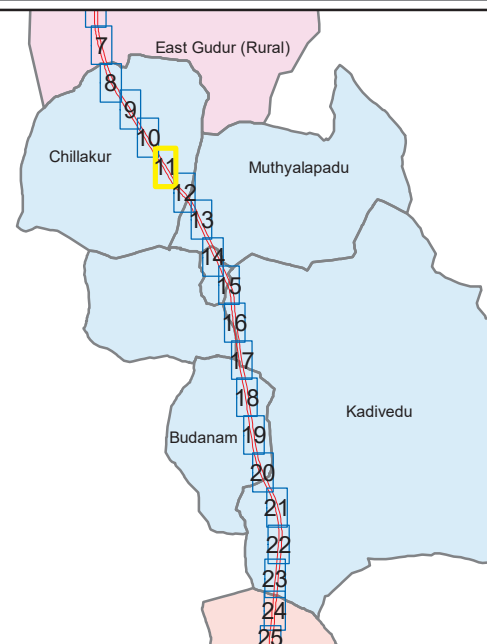
PLAN SHOWING PROPOSED ROAD DEVELOPMENT PLAN OF 200' (60M) WIDE NH-16 ROAD FROM EAST GUDUR VILLAGE AT SY.NO.448 TO TADA VILLAGE AT SY.NO.119, IN EXTENDED AREAS OF TUDA JURISDICTION



Mandal: Chillakur



Date: 25-06-2025



File RC No:  
RDP No:

WPRS	SDM
Surveyor	LAO
A.E.E / SE	J.P.O
A.P.O	C.P.O

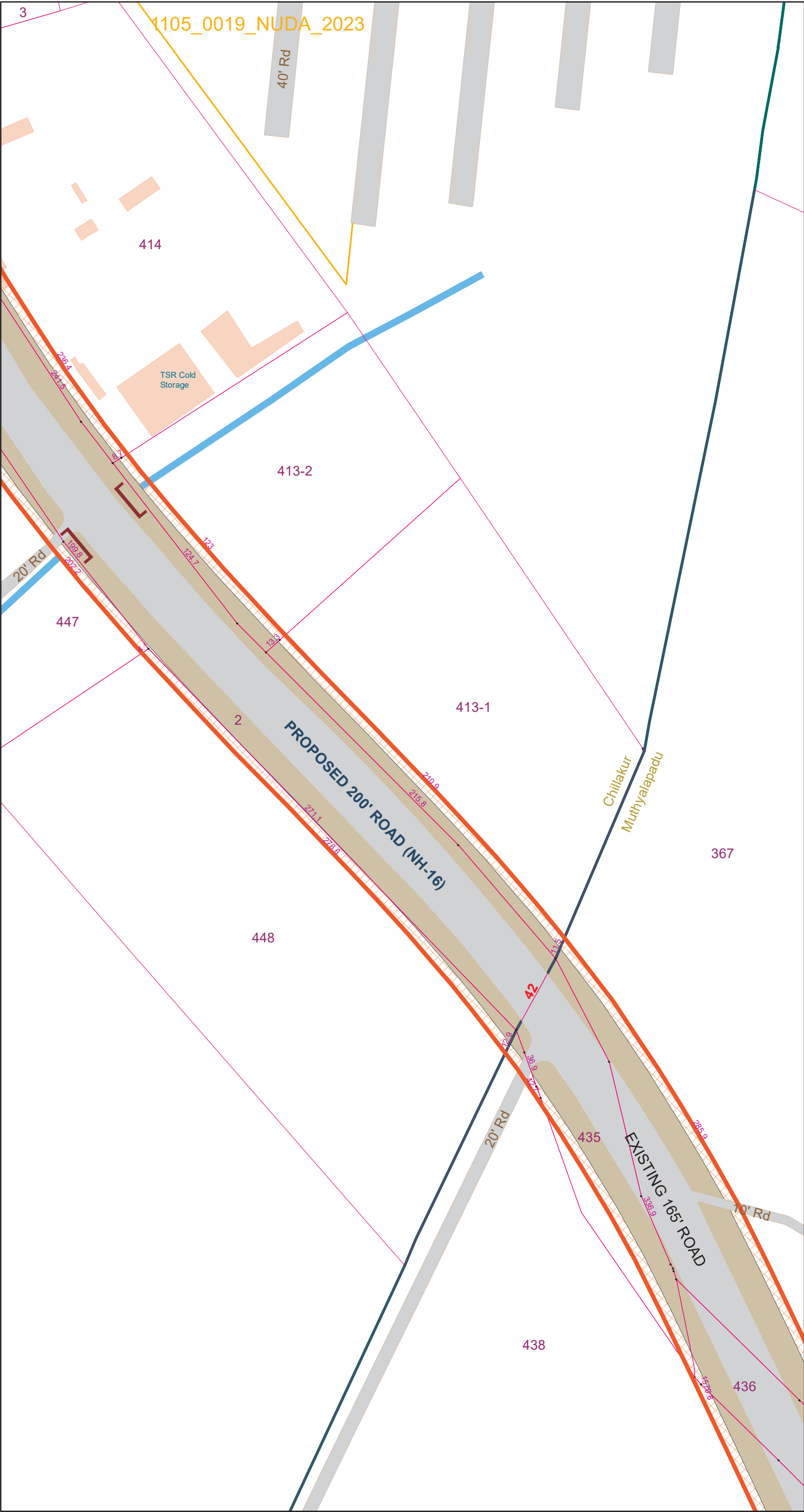


**PLANNING CONSULTANT**  
ASVH CONNCEPT DESIGN CONSULTANTS  
PRIVATE LIMITED, VIJAYAWADA



# TIRUPATI URBAN DEVELOPMENT AUTHORITY (TUDA)

PLAN SHOWING PROPOSED ROAD DEVELOPMENT PLAN OF 200' (60M) WIDE NH-16 ROAD FROM EAST GUDUR VILLAGE AT SY.NO.448 TO TADA VILLAGE AT SY.NO.119, IN EXTENDED AREAS OF TUDA JURISDICTION

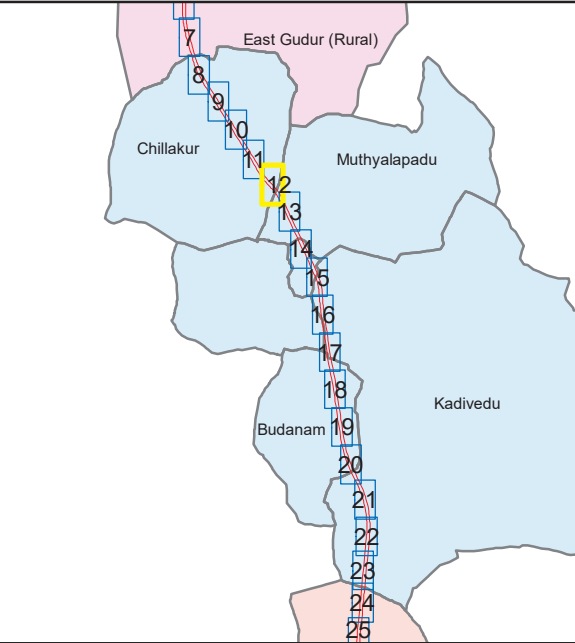


## REFERENCE

PROPOSED RDP OF 200' WIDE ROAD		GOVT OFFICE	
EXISTING ROADS		BUS STOP	
RailwayTrack		RAILWAY STATION	
FMB BOUNDARY		PHC	
APPROVED LAYOUTS		PETROL BUNK	
APPROVED BUILDINGS		POLICE STATION	
WATER BODIES		CULVERT	
BUILDING FOOTPRINTS		SCHOOL/COLLEGE	
VILLAGE BOUNDARY		TEMPLE	
Land already Acquired for NH Widening		CHURCH	
SITES AFFECTED UNDER ROAD WIDENING		MASJID	
		BRIDGE	

Scale : 1 : 2000 Grid : 12 of 106  
Mandal: Chillakur

All dimensions are in meters Date: 25-06-2025



Length of the Proposed RDP - 70 Km

File RC No:  
RDP No:

WPRS	SDM
Surveyor	LAO
A.E.E / SE	J.P.O
A.P.O	C.P.O

Vice Chairman



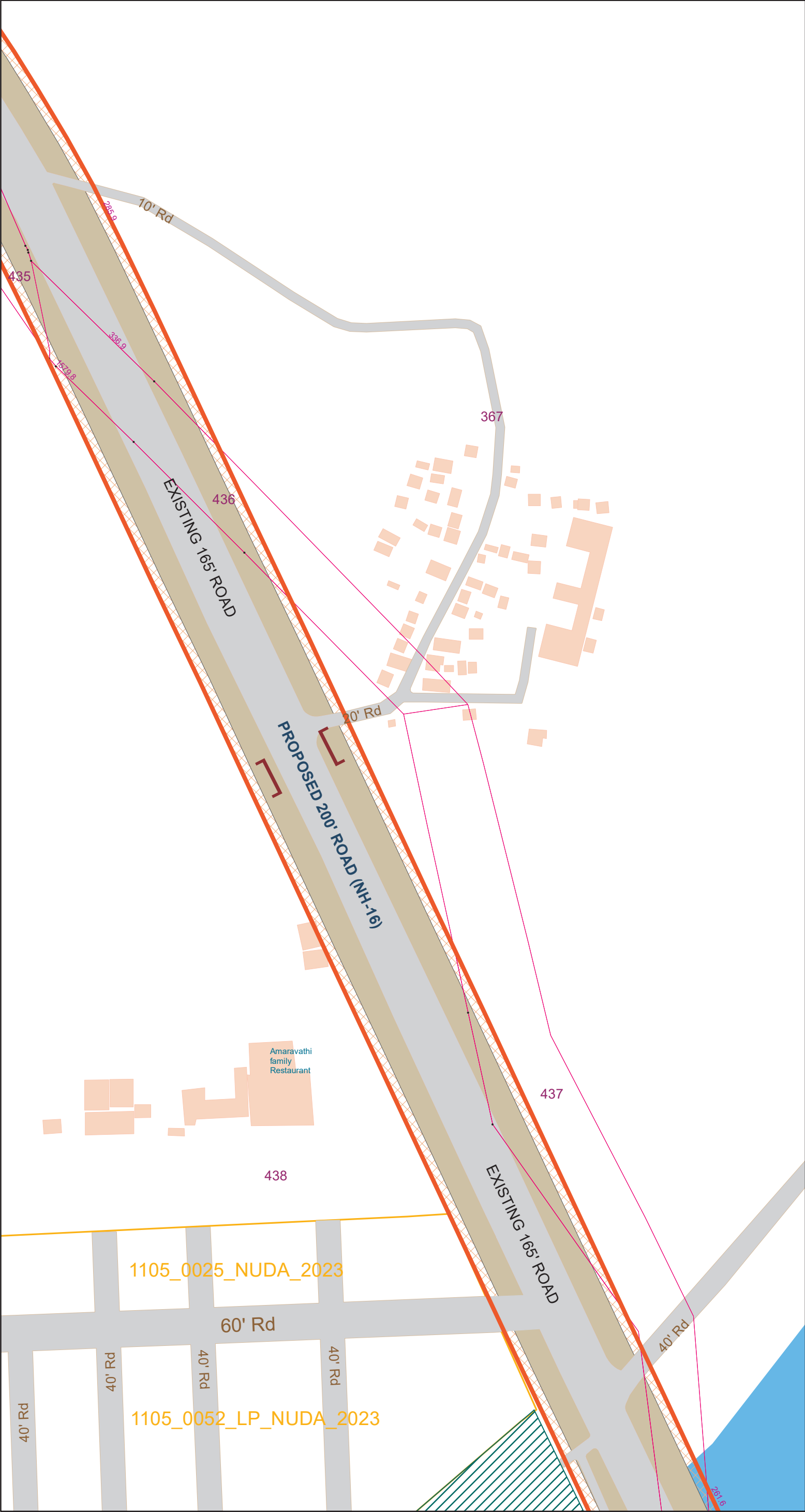
**TIRUPATI URBAN DEVELOPMENT AUTHORITY (TUDA)**

**PLANNING CONSULTANT**  
ASVH CONNCEPT DESIGN CONSULTANTS  
PRIVATE LIMITED, VIJAYAWADA



# TIRUPATI URBAN DEVELOPMENT AUTHORITY (TUDA)

PLAN SHOWING PROPOSED ROAD DEVELOPMENT PLAN OF 200' (60M) WIDE NH-16 ROAD FROM EAST GUDUR VILLAGE AT SY.NO.448 TO TADA VILLAGE AT SY.NO.119, IN EXTENDED AREAS OF TUDA JURISDICTION



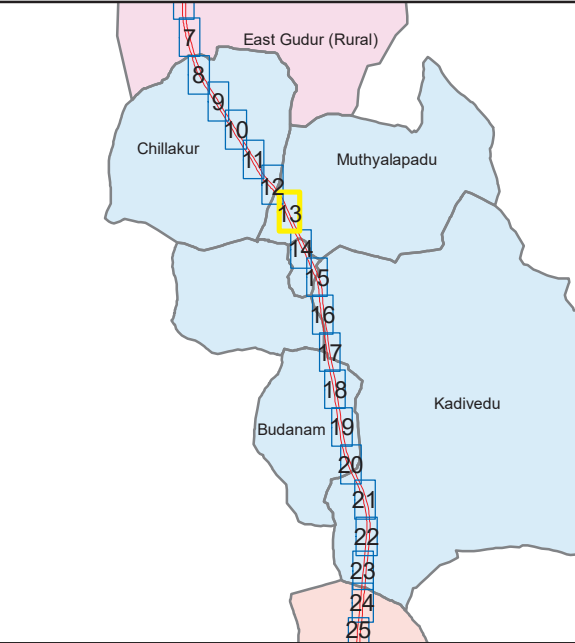
## REFERENCE

PROPOSED RDP OF 200' WIDE ROAD		GOVT OFFICE	
EXISTING ROADS		BUS STOP	
RailwayTrack		RAILWAY STATION	
FMB BOUNDARY		PHC	
APPROVED LAYOUTS		PETROL BUNK	
APPROVED BUILDINGS		POLICE STATION	
WATER BODIES		CULVERT	
BUILDING FOOTPRINTS		SCHOOL/COLLEGE	
VILLAGE BOUNDARY		TEMPLE	
Land already Acquired for NH Widening		CHURCH	
SITES AFFECTED UNDER ROAD WIDENING		MASJID	
		BRIDGE	

Scale : 1 : 2000 Grid : 13 of 106  
Mandal: Chillakur



All dimensions are in meters Date: 25-06-2025



Length of the Proposed RDP - 70 Km

File RC No:  
RDP No:

WPRS	SDM
Surveyor	LAO
A.E.E / SE	J.P.O
A.P.O	C.P.O

Vice Chairman

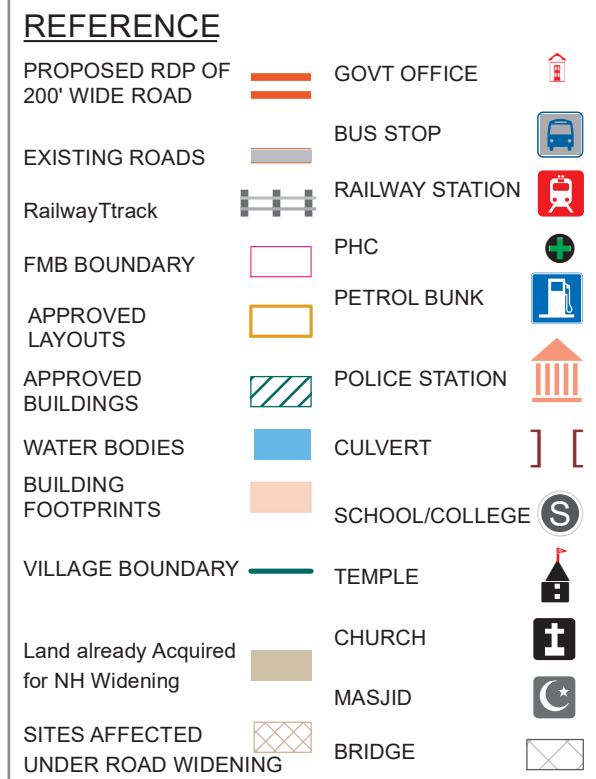


**TIRUPATI URBAN DEVELOPMENT  
AUTHORITY (TUDA)**

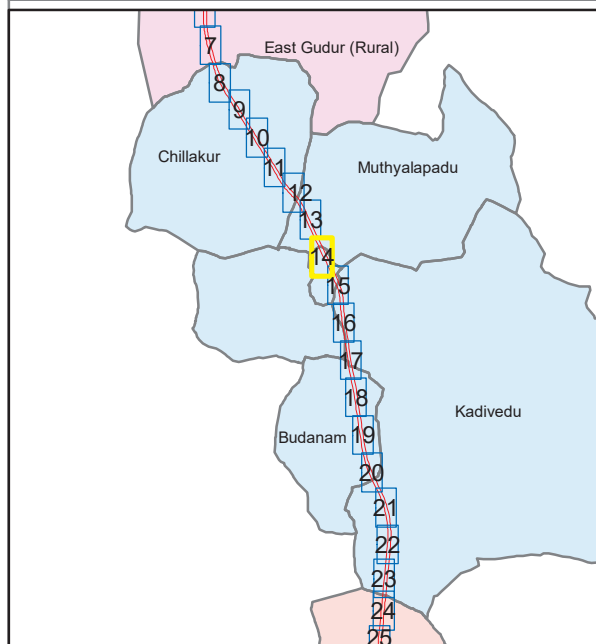
**PLANNING CONSULTANT**  
ASVH CONNCEPT DESIGN CONSULTANTS  
PRIVATE LIMITED, VIJAYAWADA



PLAN SHOWING PROPOSED ROAD DEVELOPMENT PLAN OF 200' (60M) WIDE NH-16 ROAD FROM EAST GUDUR VILLAGE AT SY.NO.448 TO TADA VILLAGE AT SY.NO.119, IN EXTENDED AREAS OF TUDA JURISDICTION



All dimensions are in meters



Length of the Proposed RDP - 70 Km

File RC No:  
RDP No:

WPRS	SDM
Surveyor	LAO
A.E.E / SE	J.P.O
A.P.O	C.P.O

Vice Chairman



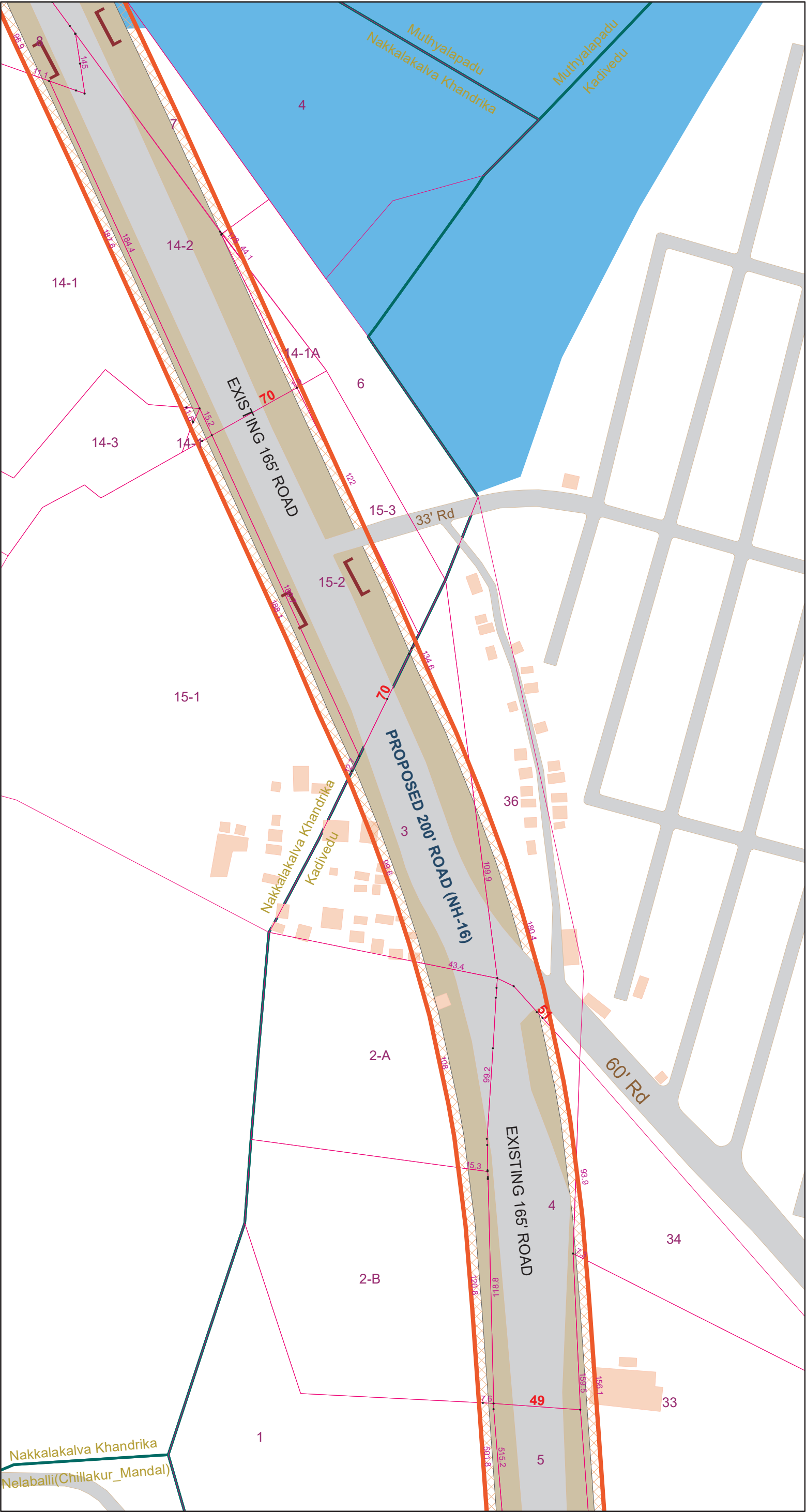
**TIRUPATI URBAN DEVELOPMENT  
AUTHORITY (TUDA)**

**PLANNING CONSULTANT**  
ASVH CONNCEPT DESIGN CONSULTANTS  
PRIVATE LIMITED, VIJAYAWADA



# TIRUPATI URBAN DEVELOPMENT AUTHORITY (TUDA)

PLAN SHOWING PROPOSED ROAD DEVELOPMENT PLAN OF 200' (60M) WIDE NH-16 ROAD FROM EAST GUDUR VILLAGE AT SY.NO.448 TO TADA VILLAGE AT SY.NO.119, IN EXTENDED AREAS OF TUDA JURISDICTION

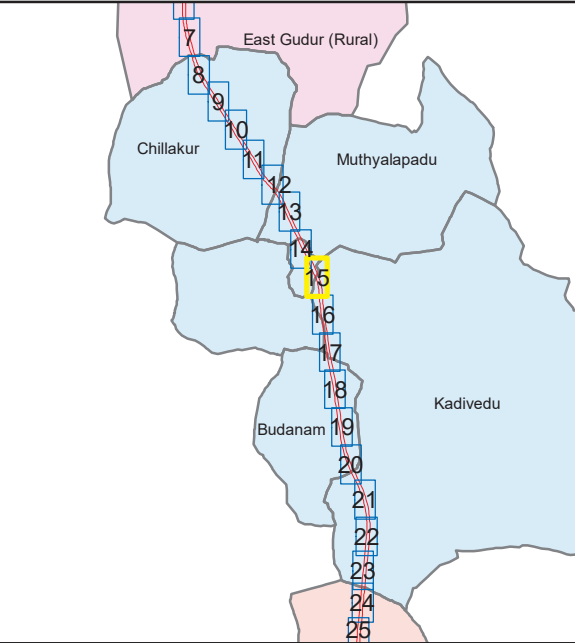


## REFERENCE

PROPOSED RDP OF 200' WIDE ROAD	GOVT OFFICE	
EXISTING ROADS	BUS STOP	
RailwayTrack	RAILWAY STATION	
FMB BOUNDARY	PHC	
APPROVED LAYOUTS	PETROL BUNK	
APPROVED BUILDINGS	POLICE STATION	
WATER BODIES	CULVERT	
BUILDING FOOTPRINTS	SCHOOL/COLLEGE	
VILLAGE BOUNDARY	TEMPLE	
Land already Acquired for NH Widening	CHURCH	
SITES AFFECTED UNDER ROAD WIDENING	MASJID	
	BRIDGE	

Scale : 1 : 2000 Grid : 15 of 106  
Mandal: Chillakur

All dimensions are in meters Date: 25-06-2025



Length of the Proposed RDP - 70 Km

File RC No:  
RDP No:

WPRS	SDM
Surveyor	LAO
A.E.E / SE	J.P.O
A.P.O	C.P.O

Vice Chairman



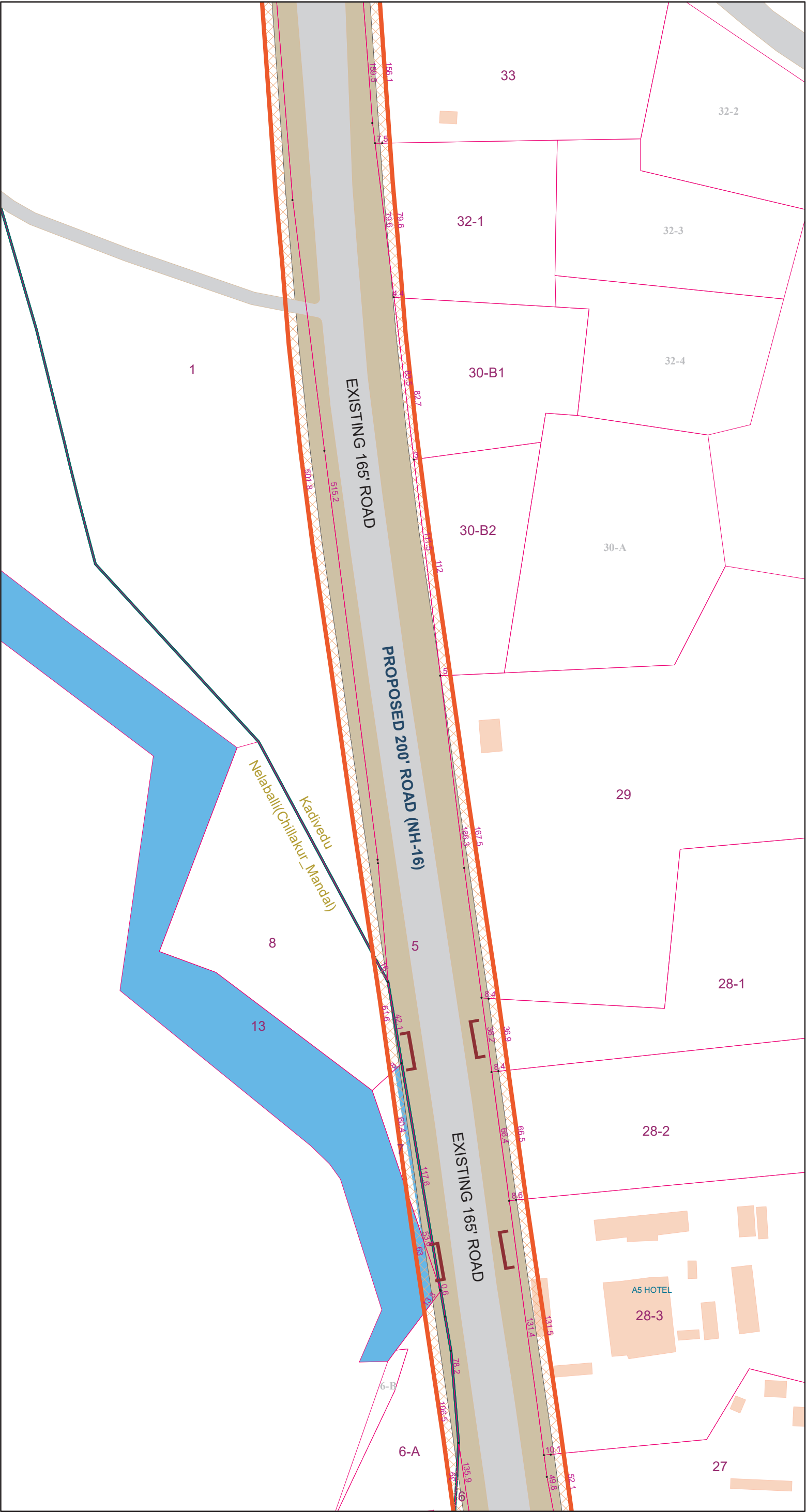
**TIRUPATI URBAN DEVELOPMENT AUTHORITY (TUDA)**

**PLANNING CONSULTANT**  
ASVH CONNCEPT DESIGN CONSULTANTS  
PRIVATE LIMITED, VIJAYAWADA



# TIRUPATI URBAN DEVELOPMENT AUTHORITY (TUDA)

PLAN SHOWING PROPOSED ROAD DEVELOPMENT PLAN OF 200' (60M) WIDE NH-16 ROAD FROM EAST GUDUR VILLAGE AT SY.NO.448 TO TADA VILLAGE AT SY.NO.119, IN EXTENDED AREAS OF TUDA JURISDICTION



REFERENCE

PROPOSED RDP OF 200' WIDE ROAD

EXISTING ROADS

RailwayTrack

FMB BOUNDARY

APPROVED LAYOUTS

APPROVED BUILDINGS

WATER BODIES

BUILDING FOOTPRINTS

VILLAGE BOUNDARY

Land already Acquired for NH Widening

SITES AFFECTED UNDER ROAD WIDENING

GOVT OFFICE

BUS STOP

RAILWAY STATION

PHC

PETROL BUNK

POLICE STATION

CULVERT

SCHOOL/COLLEGE

TEMPLE

CHURCH

MASJID

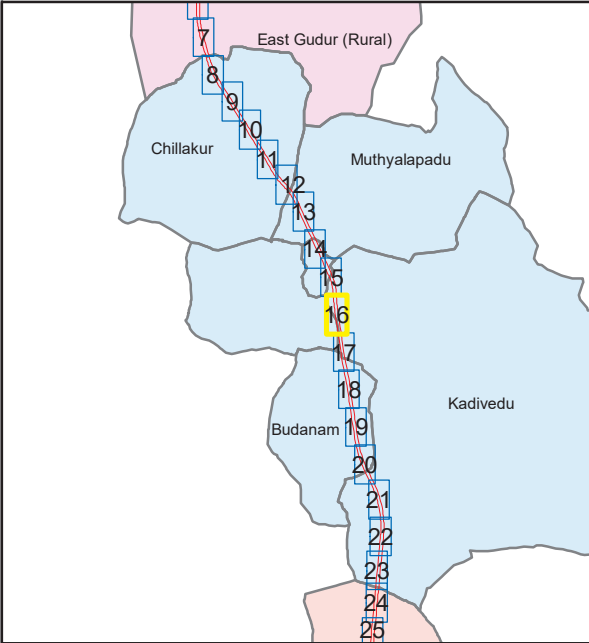
BRIDGE

Scale : 1 : 2000    Grid : 16 of 106

Mandal: Chillakur

All dimensions are in meters

Date: 25-06-2025



Length of the Proposed RDP - 70 Km

File RC No:  
RDP No:

WPRS	SDM
Surveyor	LAO
A.E.E / SE	J.P.O
A.P.O	C.P.O

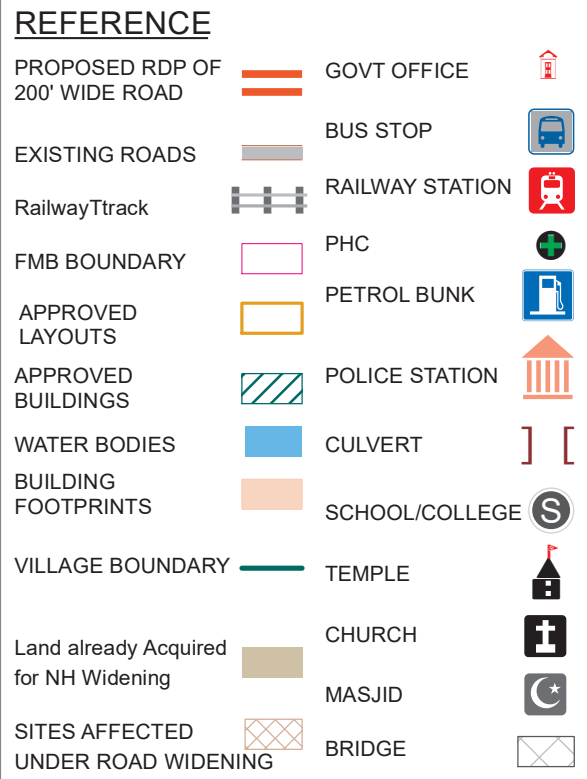
Vice Chairman

TIRUPATI URBAN DEVELOPMENT AUTHORITY (TUDA)

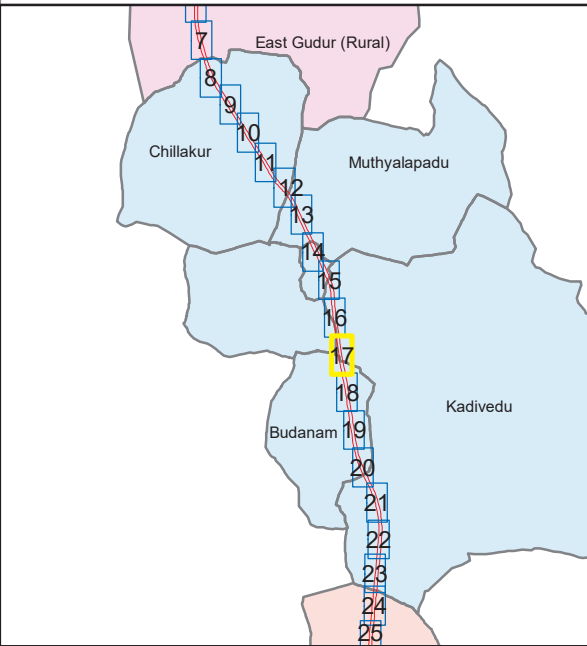
PLANNING CONSULTANT  
ASVH CONNCEPT DESIGN CONSULTANTS  
PRIVATE LIMITED, VIJAYAWADA



PLAN SHOWING PROPOSED ROAD DEVELOPMENT PLAN OF 200' (60M) WIDE NH-16 ROAD FROM EAST GUDUR VILLAGE AT SY.NO.448 TO TADA VILLAGE AT SY.NO.119, IN EXTENDED AREAS OF TUDA JURISDICTION



Date: 25-06-2025



Length of the Proposed RDP - 70 Km

File RC No:  
RDP No:

WPRS	SDM
Surveyor	LAO
A.E.E / SE	J.P.O
A.P.O	C.P.O

Vice Chairman



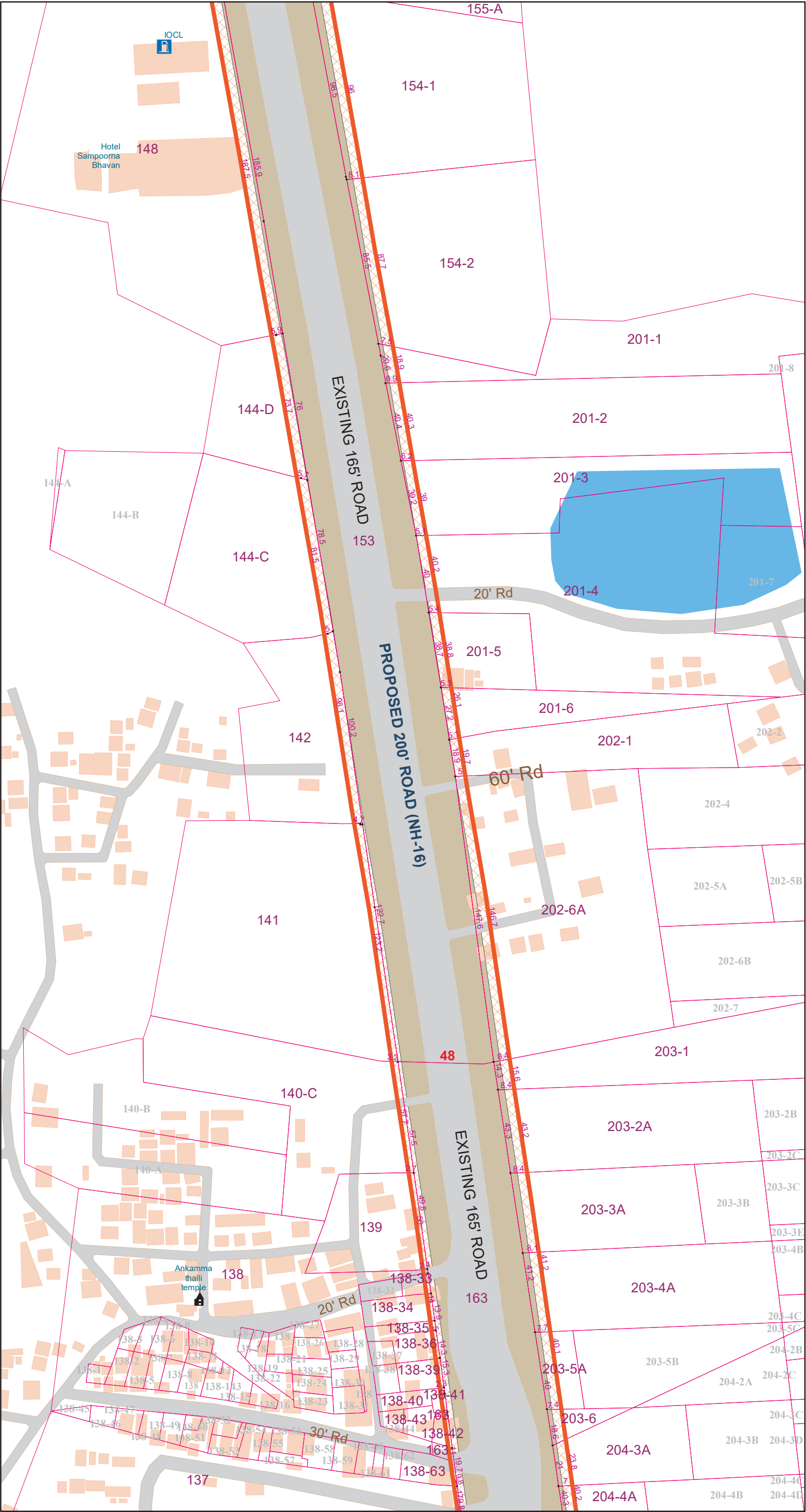
**TIRUPATI URBAN DEVELOPMENT  
AUTHORITY (TUDA)**

**PLANNING CONSULTANT**  
ASVH CONCEPT DESIGN CONSULTANTS  
PRIVATE LIMITED, VIJAYAWADA



# TIRUPATI URBAN DEVELOPMENT AUTHORITY (TUDA)

PLAN SHOWING PROPOSED ROAD DEVELOPMENT PLAN OF 200' (60M) WIDE NH-16 ROAD FROM EAST GUDUR VILLAGE AT SY.NO.448 TO TADA VILLAGE AT SY.NO.119, IN EXTENDED AREAS OF TUDA JURISDICTION

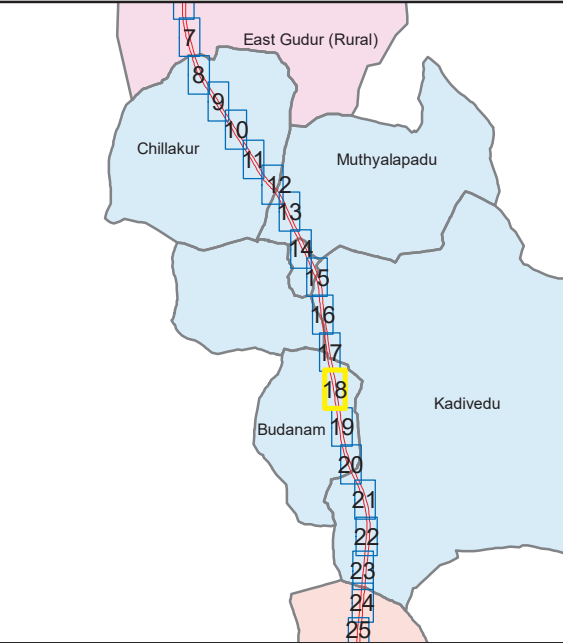


## REFERENCE

PROPOSED RDP OF 200' WIDE ROAD		GOVT OFFICE	
EXISTING ROADS		BUS STOP	
RailwayTrack		RAILWAY STATION	
FMB BOUNDARY		PHC	
APPROVED LAYOUTS		PETROL BUNK	
APPROVED BUILDINGS		POLICE STATION	
WATER BODIES		CULVERT	
BUILDING FOOTPRINTS		SCHOOL/COLLEGE	
VILLAGE BOUNDARY		TEMPLE	
Land already Acquired for NH Widening		CHURCH	
SITES AFFECTED UNDER ROAD WIDENING		MASJID	
		BRIDGE	

Scale : 1 : 2000 Grid : 18 of 106  
Mandal: Chillakur

All dimensions are in meters Date: 25-06-2025



Length of the Proposed RDP - 70 Km

File RC No:  
RDP No:

WPRS	SDM
Surveyor	LAO
A.E.E / SE	J.P.O
A.P.O	C.P.O

Vice Chairman



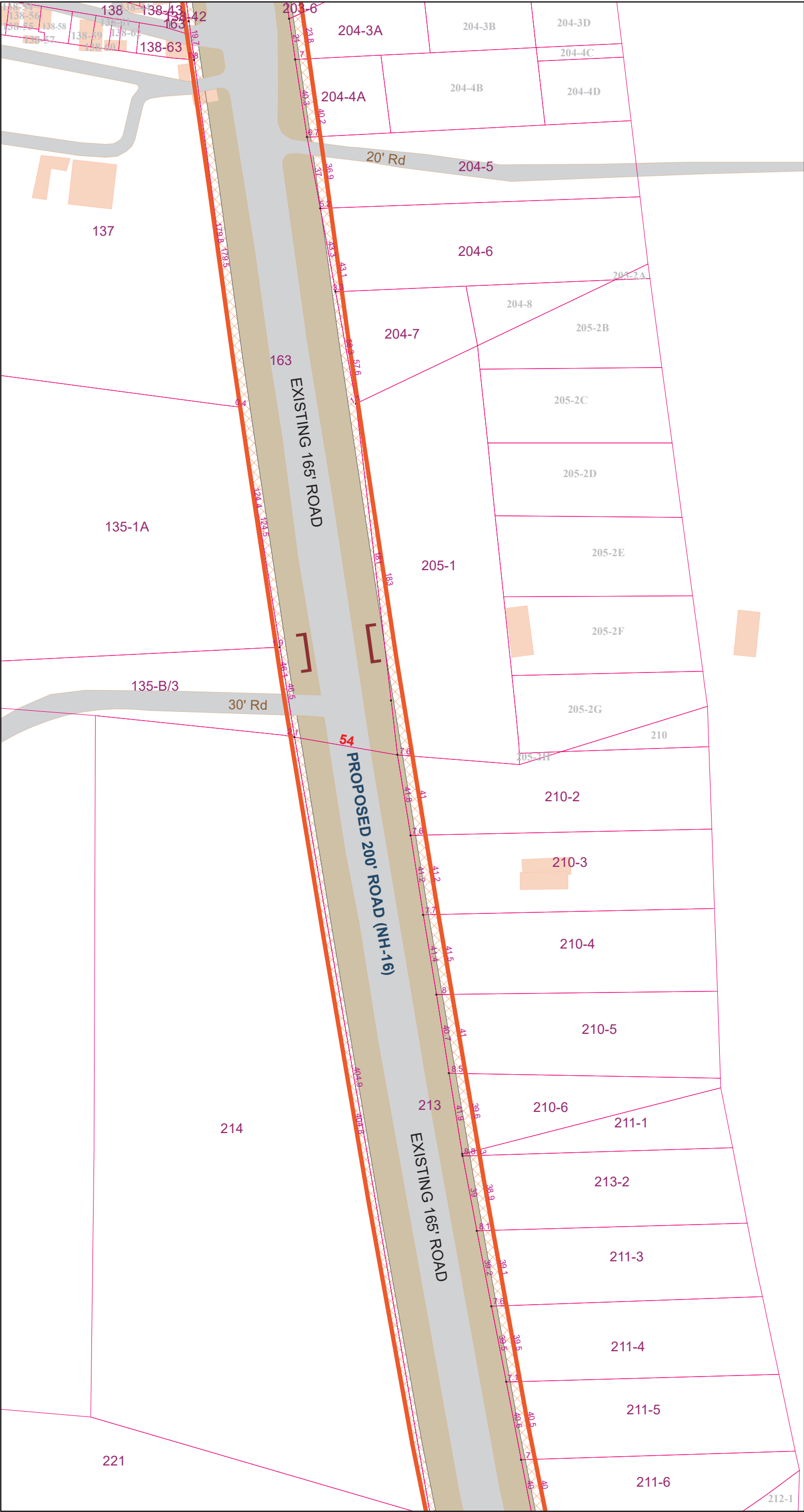
**TIRUPATI URBAN DEVELOPMENT AUTHORITY (TUDA)**

**PLANNING CONSULTANT**  
ASVH CONNCEPT DESIGN CONSULTANTS  
PRIVATE LIMITED, VIJAYAWADA



# TIRUPATI URBAN DEVELOPMENT AUTHORITY (TUDA)

PLAN SHOWING PROPOSED ROAD DEVELOPMENT PLAN OF 200' (60M) WIDE NH-16 ROAD FROM EAST GUDUR VILLAGE AT SY.NO.448 TO TADA VILLAGE AT SY.NO.119, IN EXTENDED AREAS OF TUDA JURISDICTION

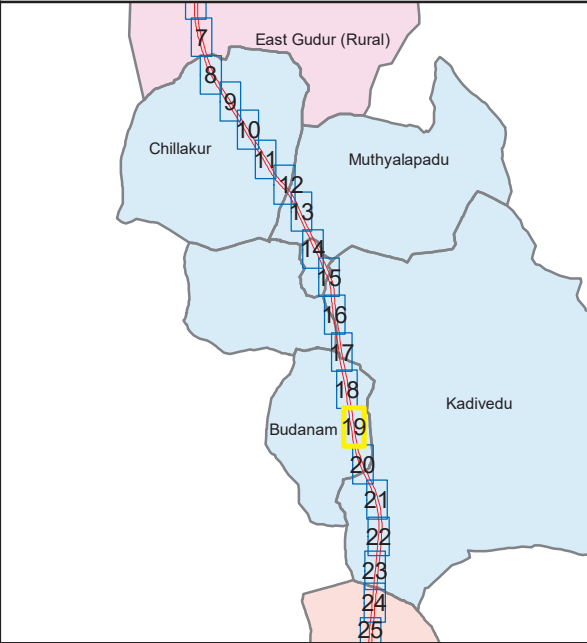


## REFERENCE

PROPOSED RDP OF 200' WIDE ROAD		GOVT OFFICE	
EXISTING ROADS		BUS STOP	
RailwayTrack		RAILWAY STATION	
FMB BOUNDARY		PHC	
APPROVED LAYOUTS		PETROL BUNK	
APPROVED BUILDINGS		POLICE STATION	
WATER BODIES		CULVERT	
BUILDING FOOTPRINTS		SCHOOL/COLLEGE	
VILLAGE BOUNDARY		TEMPLE	
Land already Acquired for NH Widening		CHURCH	
SITES AFFECTED UNDER ROAD WIDENING		MASJID	
		BRIDGE	

Scale : 1 : 2000 Grid : 19 of 106  
Mandal: Chillakur

All dimensions are in meters Date: 25-06-2025



Length of the Proposed RDP - 70 Km

File RC No:  
RDP No:

WPRS	SDM
Surveyor	LAO
A.E.E / SE	J.P.O
A.P.O	C.P.O

Vice Chairman



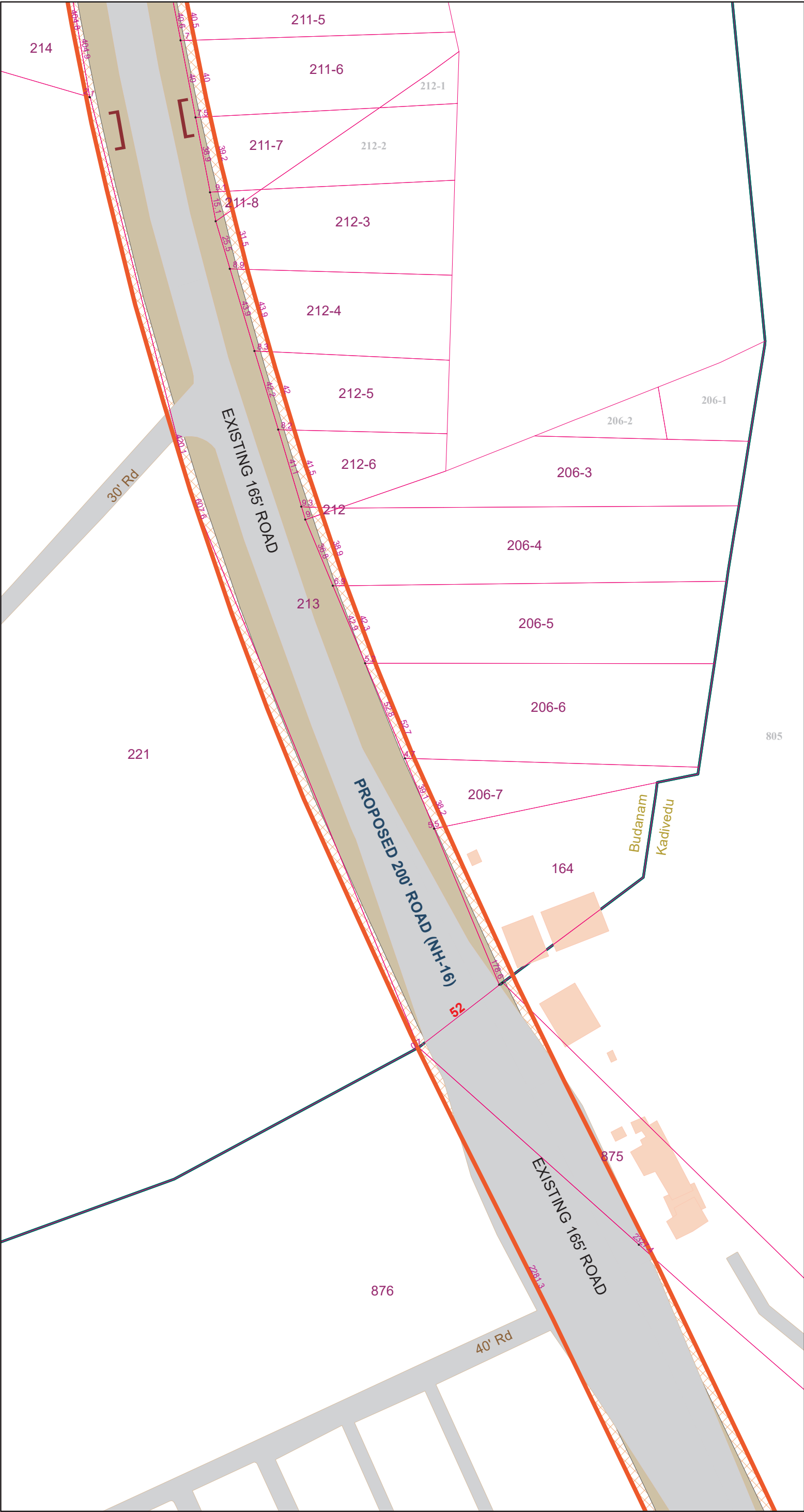
**TIRUPATI URBAN DEVELOPMENT AUTHORITY (TUDA)**

**PLANNING CONSULTANT**  
ASVH CONNCEPT DESIGN CONSULTANTS  
PRIVATE LIMITED, VIJAYAWADA



# TIRUPATI URBAN DEVELOPMENT AUTHORITY (TUDA)

PLAN SHOWING PROPOSED ROAD DEVELOPMENT PLAN OF 200' (60M) WIDE NH-16 ROAD FROM EAST GUDUR VILLAGE AT SY.NO.448 TO TADA VILLAGE AT SY.NO.119, IN EXTENDED AREAS OF TUDA JURISDICTION



## REFERENCE

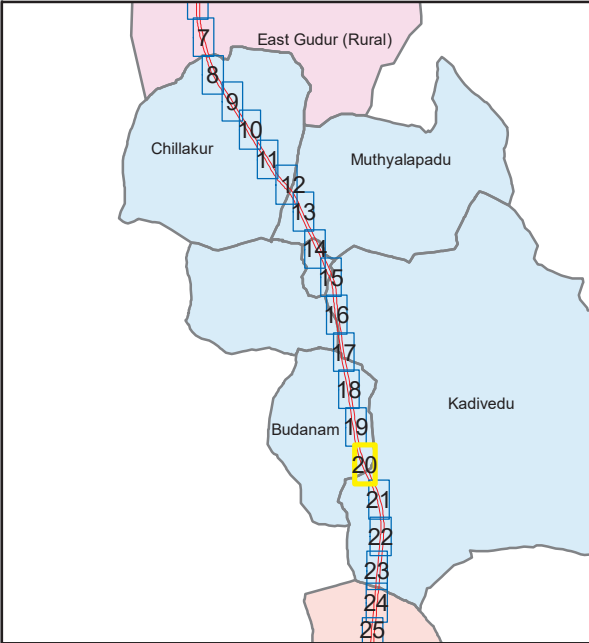
PROPOSED RDP OF 200' WIDE ROAD		GOVT OFFICE	
EXISTING ROADS		BUS STOP	
RailwayTrack		RAILWAY STATION	
FMB BOUNDARY		PHC	
APPROVED LAYOUTS		PETROL BUNK	
APPROVED BUILDINGS		POLICE STATION	
WATER BODIES		CULVERT	
BUILDING FOOTPRINTS		SCHOOL/COLLEGE	
VILLAGE BOUNDARY		TEMPLE	
Land already Acquired for NH Widening		CHURCH	
SITES AFFECTED UNDER ROAD WIDENING		MASJID	
		BRIDGE	

Scale : 1 : 2000    Grid : 20 of 106

Mandal: Chillakur

All dimensions are in meters

Date: 25-06-2025



Length of the Proposed RDP - 70 Km

File RC No:  
RDP No:

WPRS	SDM
Surveyor	LAO
A.E.E / SE	J.P.O
A.P.O	C.P.O

Vice Chairman



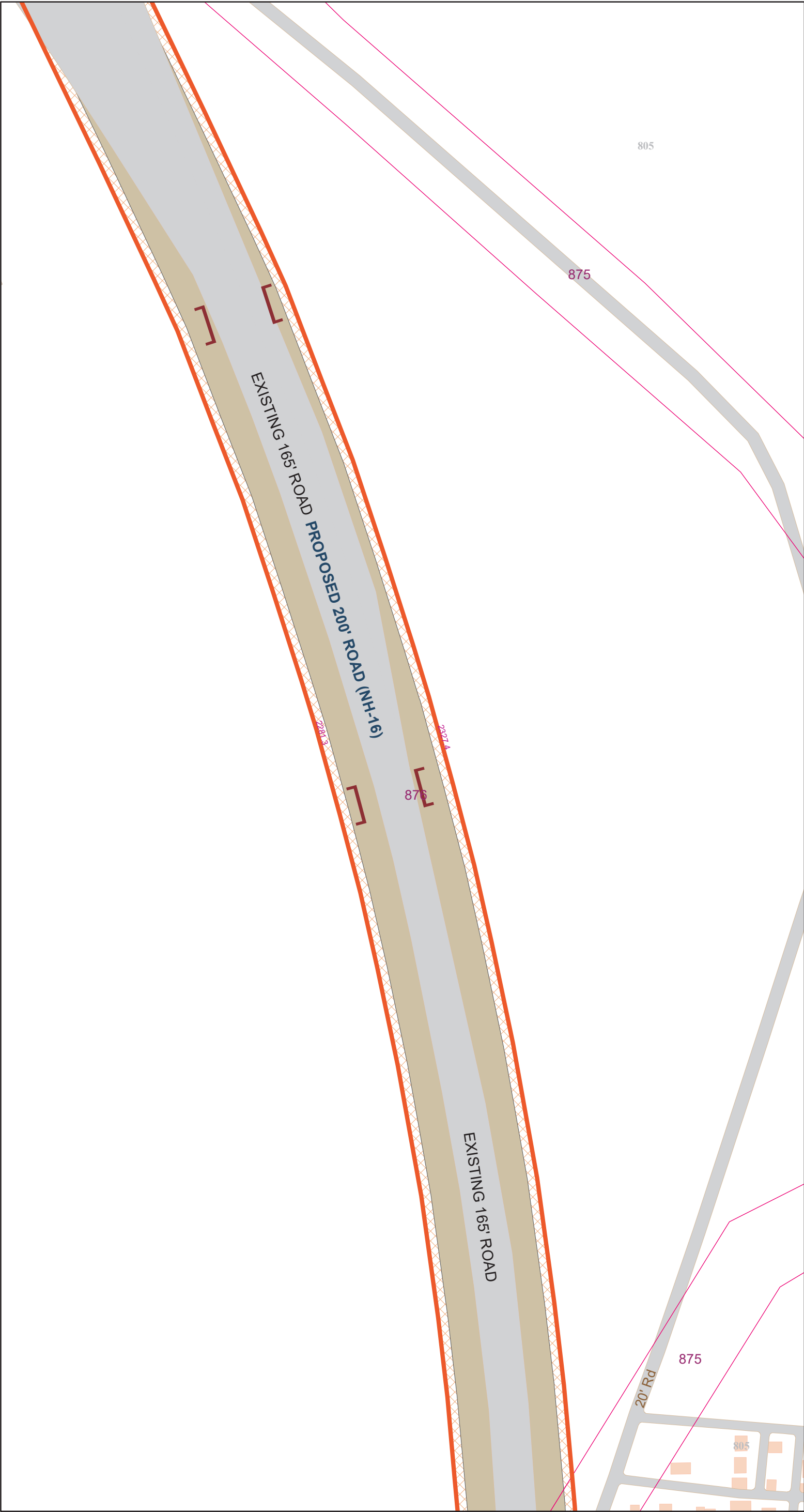
TIRUPATI URBAN DEVELOPMENT AUTHORITY (TUDA)

PLANNING CONSULTANT  
ASVH CONNCEPT DESIGN CONSULTANTS  
PRIVATE LIMITED, VIJAYAWADA



# TIRUPATI URBAN DEVELOPMENT AUTHORITY (TUDA)

PLAN SHOWING PROPOSED ROAD DEVELOPMENT PLAN OF 200' (60M) WIDE NH-16 ROAD FROM EAST GUDUR VILLAGE AT SY.NO.448 TO TADA VILLAGE AT SY.NO.119, IN EXTENDED AREAS OF TUDA JURISDICTION

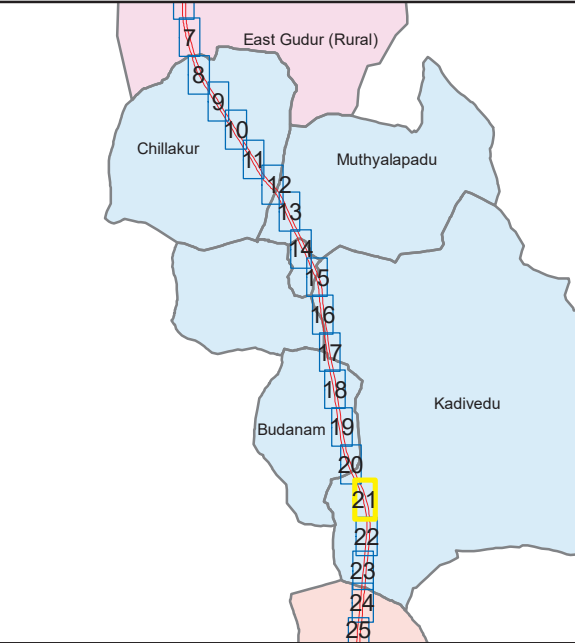


## REFERENCE

PROPOSED RDP OF 200' WIDE ROAD		GOVT OFFICE	
EXISTING ROADS		BUS STOP	
RailwayTrack		RAILWAY STATION	
FMB BOUNDARY		PHC	
APPROVED LAYOUTS		PETROL BUNK	
APPROVED BUILDINGS		POLICE STATION	
WATER BODIES		CULVERT	
BUILDING FOOTPRINTS		SCHOOL/COLLEGE	
VILLAGE BOUNDARY		TEMPLE	
Land already Acquired for NH Widening		CHURCH	
SITES AFFECTED UNDER ROAD WIDENING		MASJID	
		BRIDGE	

Scale : 1 : 2000 Grid : 21 of 106  
Mandal: Chillakur

All dimensions are in meters Date: 25-06-2025



Length of the Proposed RDP - 70 Km

File RC No:  
RDP No:

WPRS	SDM
Surveyor	LAO
A.E.E / SE	J.P.O
A.P.O	C.P.O

Vice Chairman



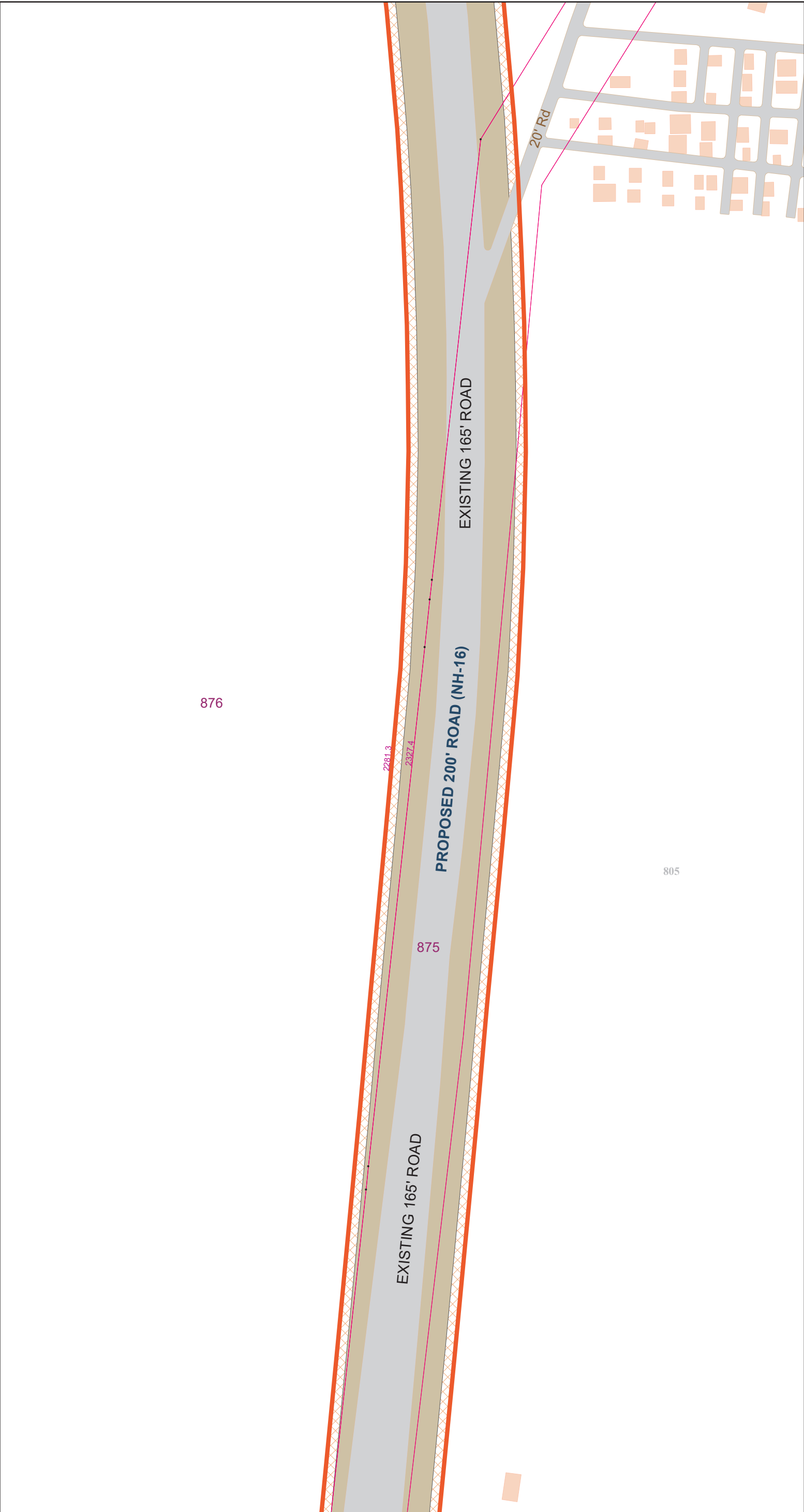
**TIRUPATI URBAN DEVELOPMENT  
AUTHORITY (TUDA)**

**PLANNING CONSULTANT**  
ASVH CONNCEPT DESIGN CONSULTANTS  
PRIVATE LIMITED, VIJAYAWADA



# TIRUPATI URBAN DEVELOPMENT AUTHORITY (TUDA)

PLAN SHOWING PROPOSED ROAD DEVELOPMENT PLAN OF 200' (60M) WIDE NH-16 ROAD FROM EAST GUDUR VILLAGE AT SY.NO.448 TO TADA VILLAGE AT SY.NO.119, IN EXTENDED AREAS OF TUDA JURISDICTION



REFERENCE

PROPOSED RDP OF 200' WIDE ROAD

EXISTING ROADS

RailwayTrack

FMB BOUNDARY

APPROVED LAYOUTS

APPROVED BUILDINGS

WATER BODIES

BUILDING FOOTPRINTS

VILLAGE BOUNDARY

Land already Acquired for NH Widening

SITES AFFECTED UNDER ROAD WIDENING

GOVT OFFICE

BUS STOP

RAILWAY STATION

PHC

PETROL BUNK

POLICE STATION

CULVERT

SCHOOL/COLLEGE

TEMPLE

CHURCH

MASJID

BRIDGE

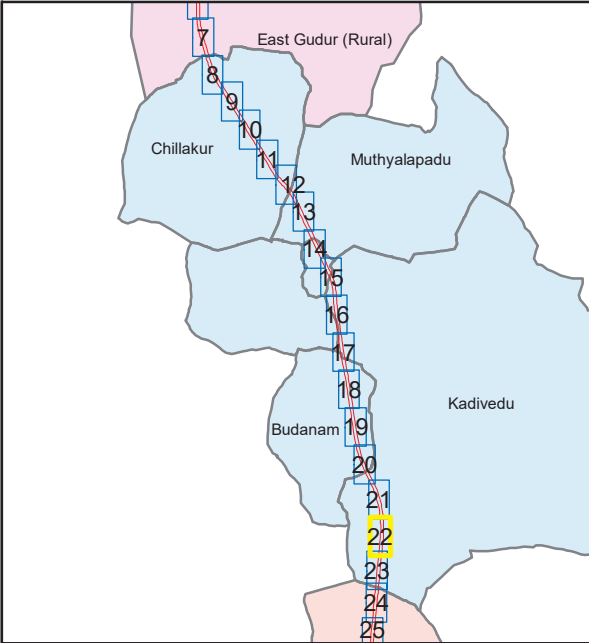
Scale : 1 : 2000

Grid : 22 of 106

Mandal: Chillakur

All dimensions are in meters

Date: 25-06-2025




Length of the Proposed RDP - 70 Km

File RC No:  
RDP No:

WPRS	SDM
Surveyor	LAO
A.E.E / SE	J.P.O
A.P.O	C.P.O

Vice Chairman



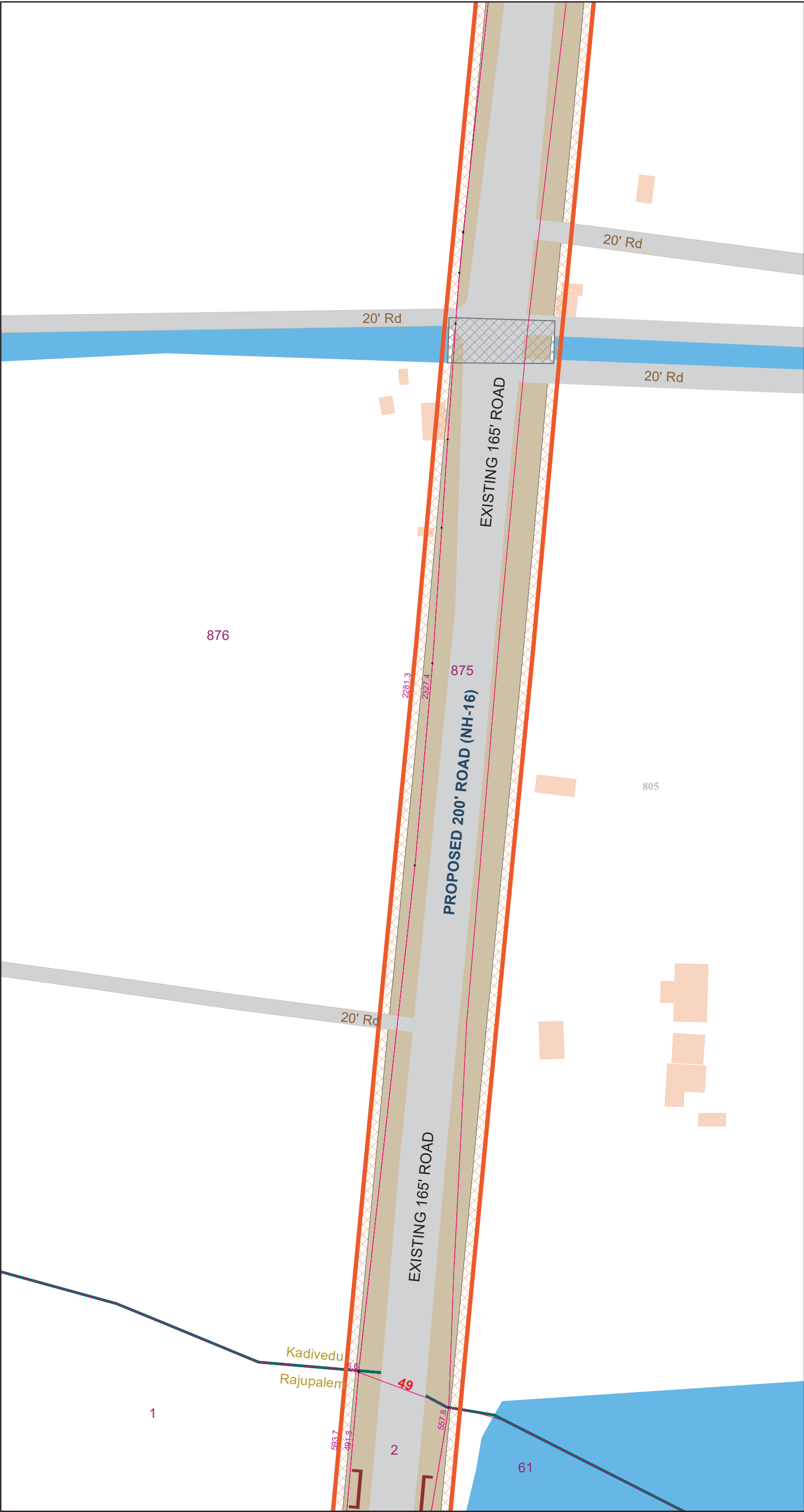
TIRUPATI URBAN DEVELOPMENT AUTHORITY (TUDA)

PLANNING CONSULTANT  
ASVH CONNCEPT DESIGN CONSULTANTS  
PRIVATE LIMITED, VIJAYAWADA



# TIRUPATI URBAN DEVELOPMENT AUTHORITY (TUDA)

PLAN SHOWING PROPOSED ROAD DEVELOPMENT PLAN OF 200' (60M) WIDE NH-16 ROAD FROM EAST GUDUR VILLAGE AT SY.NO.448 TO TADA VILLAGE AT SY.NO.119, IN EXTENDED AREAS OF TUDA JURISDICTION



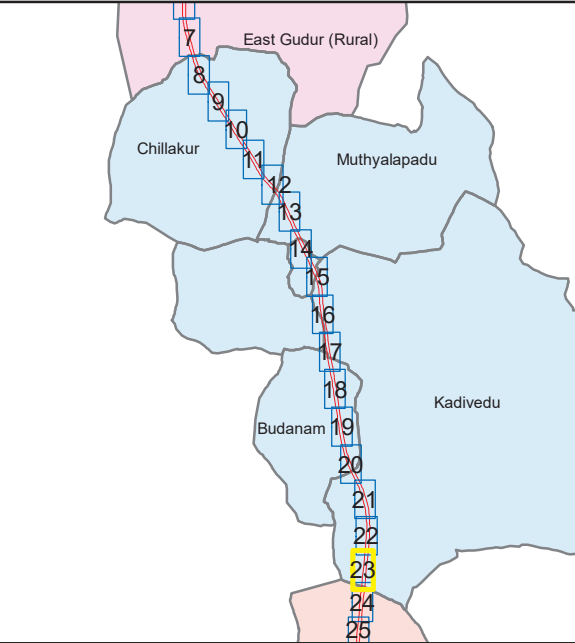
## REFERENCE

PROPOSED RDP OF 200' WIDE ROAD		GOVT OFFICE	
EXISTING ROADS		BUS STOP	
RailwayTrack		RAILWAY STATION	
FMB BOUNDARY		PHC	
APPROVED LAYOUTS		PETROL BUNK	
APPROVED BUILDINGS		POLICE STATION	
WATER BODIES		CULVERT	
BUILDING FOOTPRINTS		SCHOOL/COLLEGE	
VILLAGE BOUNDARY		TEMPLE	
Land already Acquired for NH Widening		CHURCH	
SITES AFFECTED UNDER ROAD WIDENING		MASJID	
		BRIDGE	

Scale : 1 : 2000 Grid : 23 of 106  
Mandal: Chillakur



All dimensions are in meters Date: 25-06-2025



Length of the Proposed RDP - 70 Km

File RC No:  
RDP No:

WPRS	SDM
Surveyor	LAO
A.E.E / SE	J.P.O
A.P.O	C.P.O

Vice Chairman



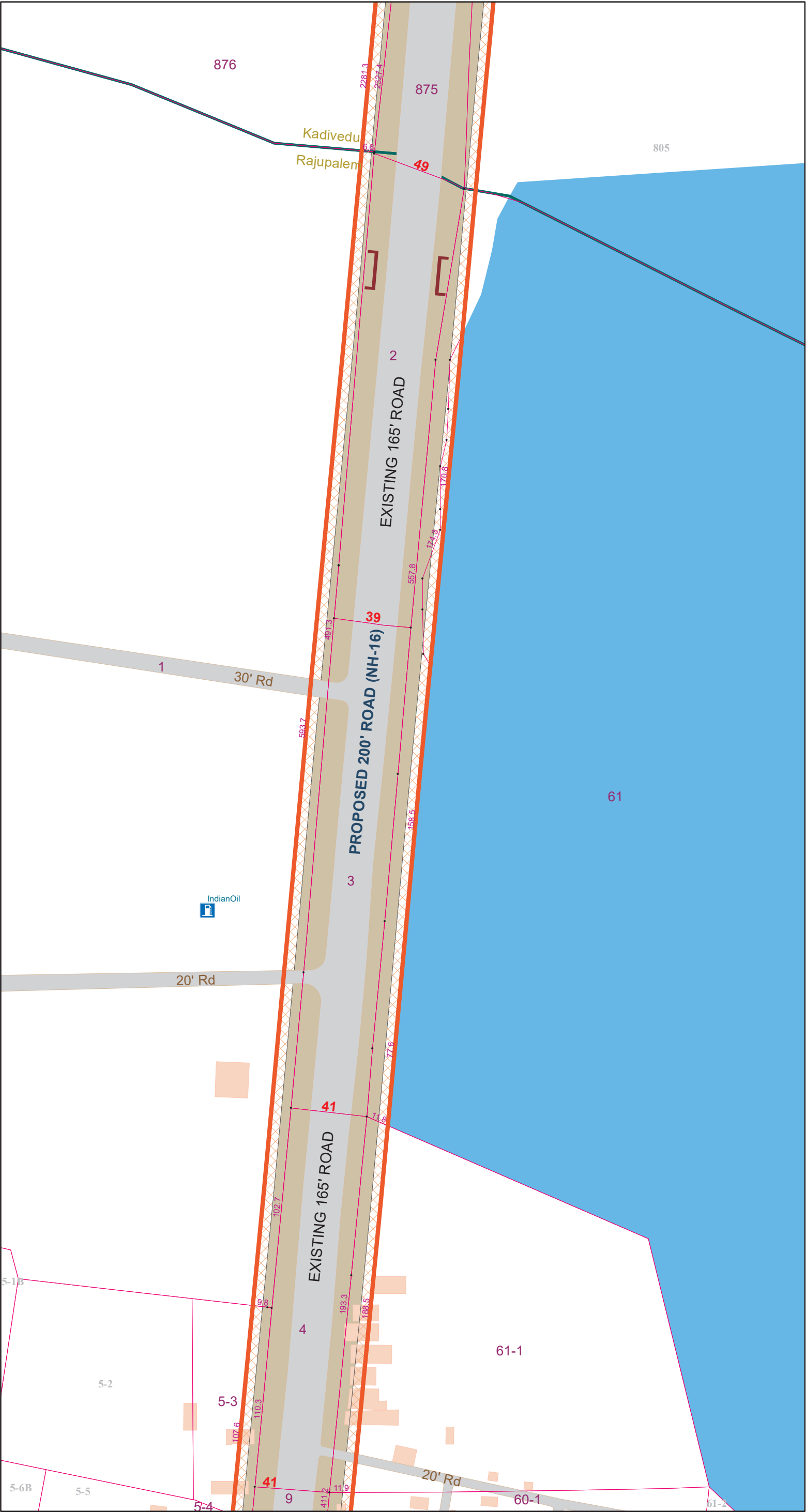
**TIRUPATI URBAN DEVELOPMENT AUTHORITY (TUDA)**

**PLANNING CONSULTANT**  
ASVH CONNCEPT DESIGN CONSULTANTS  
PRIVATE LIMITED, VIJAYAWADA



TIRUPATI URBAN DEVELOPMENT AUTHORITY (TUDA)

PLAN SHOWING PROPOSED ROAD DEVELOPMENT PLAN OF 200' (60M) WIDE NH-16 ROAD FROM EAST GUDUR VILLAGE AT SY.NO.448 TO TADA VILLAGE AT SY.NO.119, IN EXTENDED AREAS OF TUDA JURISDICTION



REFERENCE

- PROPOSED RDP OF 200' WIDE ROAD

EXISTING ROADS

RailwayTrack

FMB BOUNDARY

APPROVED LAYOUTS

APPROVED BUILDINGS

WATER BODIES

BUILDING FOOTPRINTS

VILLAGE BOUNDARY

Land already Acquired for NH Widening

SITES AFFECTED UNDER ROAD WIDENING
- GOVT OFFICE

BUS STOP

RAILWAY STATION

PHC

PETROL BUNK

POLICE STATION

CULVERT

SCHOOL/COLLEGE

TEMPLE

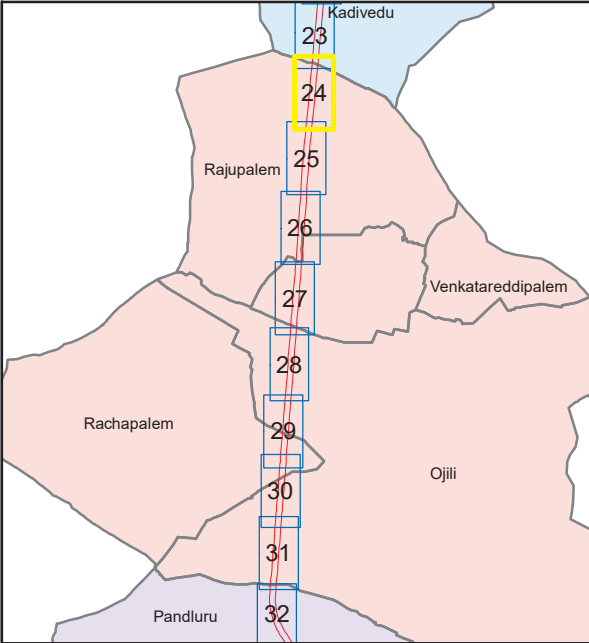
CHURCH

MASJID

BRIDGE
- 

Scale : 1 : 2000 Grid : 24 of 106 Mandal: Ojili

All dimensions are in meters Date: 25-06-2025



Length of the Proposed RDP - 70 Km

File RC No:  
RDP No:

WPRS	SDM
Surveyor	LAO
A.E.E / SE	J.P.O
A.P.O	C.P.O

Vice Chairman



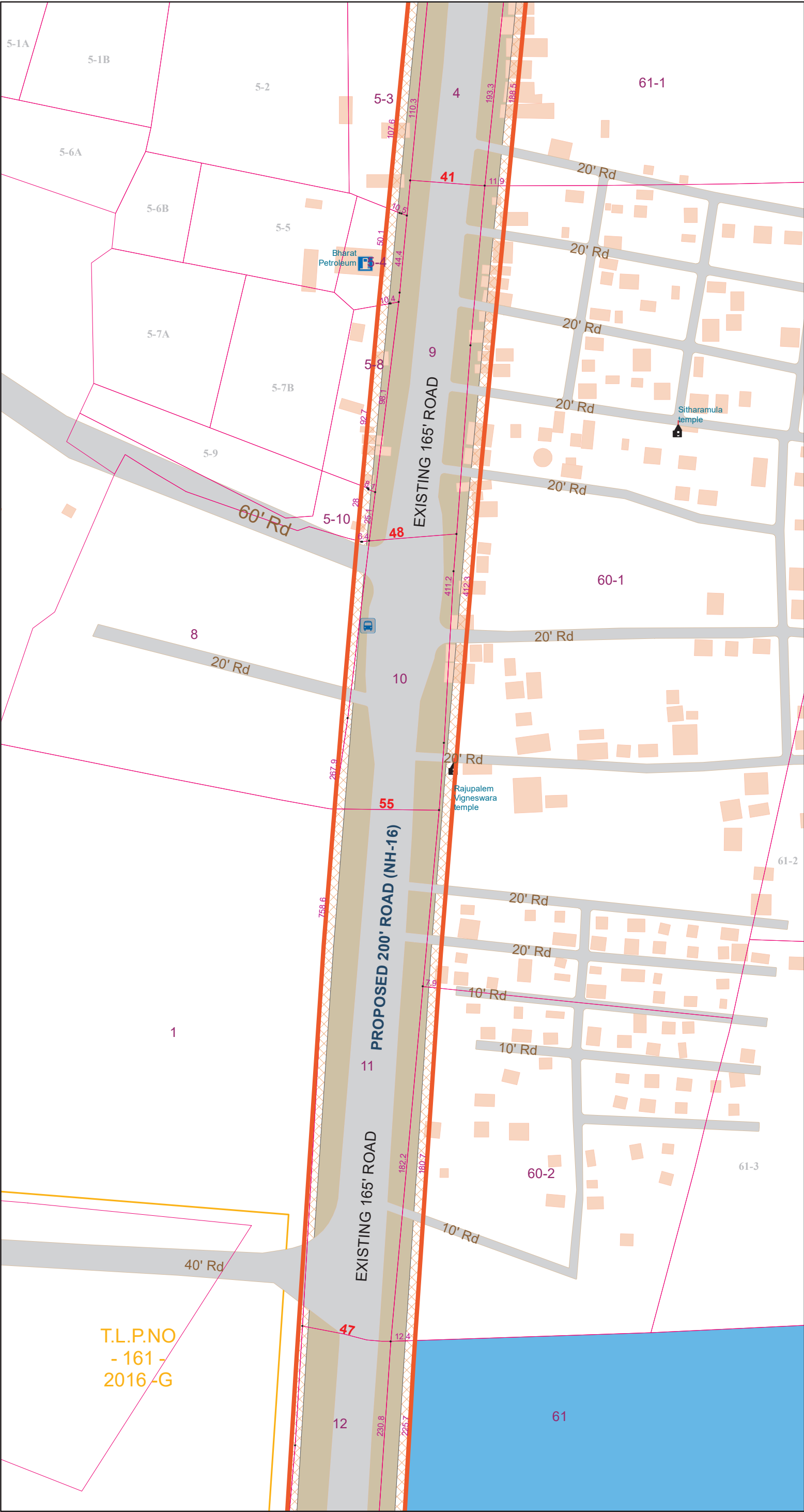
TIRUPATI URBAN DEVELOPMENT AUTHORITY (TUDA)

PLANNING CONSULTANT  
ASVH CONNCEPT DESIGN CONSULTANTS  
PRIVATE LIMITED, VIJAYAWADA



TIRUPATI URBAN DEVELOPMENT AUTHORITY (TUDA)

PLAN SHOWING PROPOSED ROAD DEVELOPMENT PLAN OF 200' (60M) WIDE NH-16 ROAD FROM EAST GUDUR VILLAGE AT SY.NO.448 TO TADA VILLAGE AT SY.NO.119, IN EXTENDED AREAS OF TUDA JURISDICTION



REFERENCE

- PROPOSED RDP OF 200' WIDE ROAD

EXISTING ROADS

RailwayTrack

FMB BOUNDARY

APPROVED LAYOUTS

APPROVED BUILDINGS

WATER BODIES

BUILDING FOOTPRINTS

VILLAGE BOUNDARY

Land already Acquired for NH Widening

SITES AFFECTED UNDER ROAD WIDENING
- 
- GOVT OFFICE

BUS STOP

RAILWAY STATION

PHC

PETROL BUNK

POLICE STATION

CULVERT

SCHOOL/COLLEGE

TEMPLE

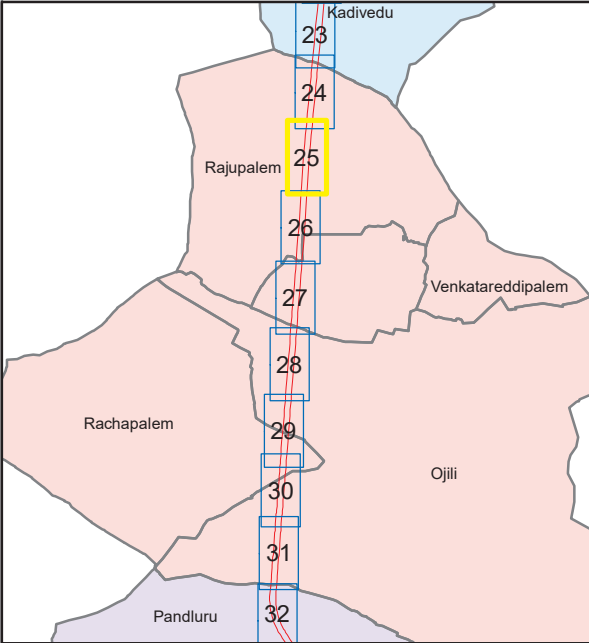
CHURCH

MASJID

BRIDGE
- 

Scale : 1 : 2000    Grid : 25 of 106  
Mandal: Ojili

All dimensions are in meters    Date: 25-06-2025



Length of the Proposed RDP - 70 Km

File RC No:  
RDP No:

WPRS	SDM
Surveyor	LAO
A.E.E / SE	J.P.O
A.P.O	C.P.O

Vice Chairman

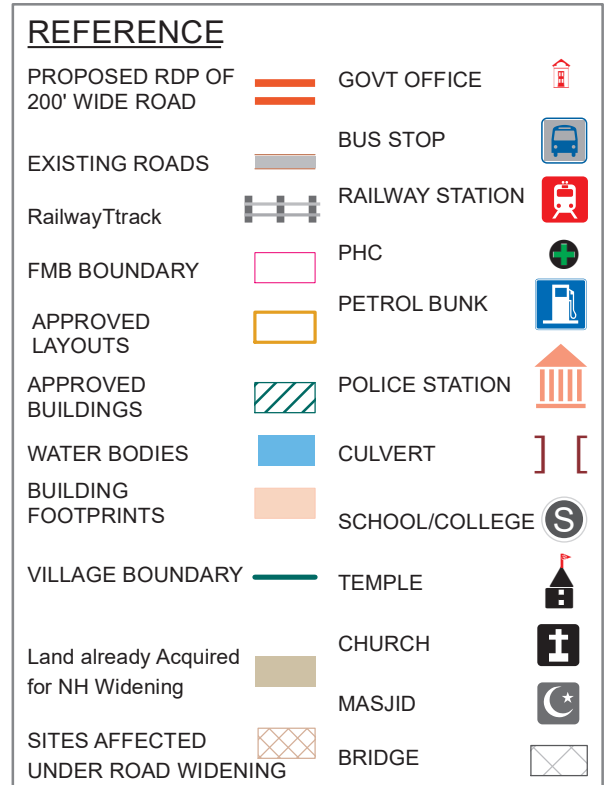


TIRUPATI URBAN DEVELOPMENT  
AUTHORITY (TUDA)

PLANNING CONSULTANT  
ASVH CONNCEPT DESIGN CONSULTANTS  
PRIVATE LIMITED, VIJAYAWADA

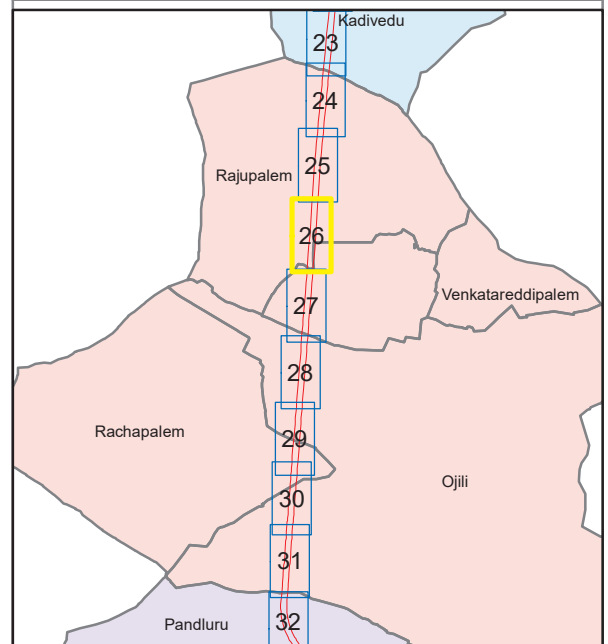


PLAN SHOWING PROPOSED ROAD DEVELOPMENT PLAN OF 200' (60M) WIDE NH-16 ROAD FROM EAST GUDUR VILLAGE AT SY.NO.448 TO TADA VILLAGE AT SY.NO.119, IN EXTENDED AREAS OF TUDA JURISDICTION



Mandal: Ojili

Date: 25-06-2025



Length of the Proposed RDP - 70 Km

File RC No:  
RDP No:

WPRS	SDM
Surveyor	LAO
A.E.E / SE	J.P.O
A.P.O	C.P.O

Vice Chairman



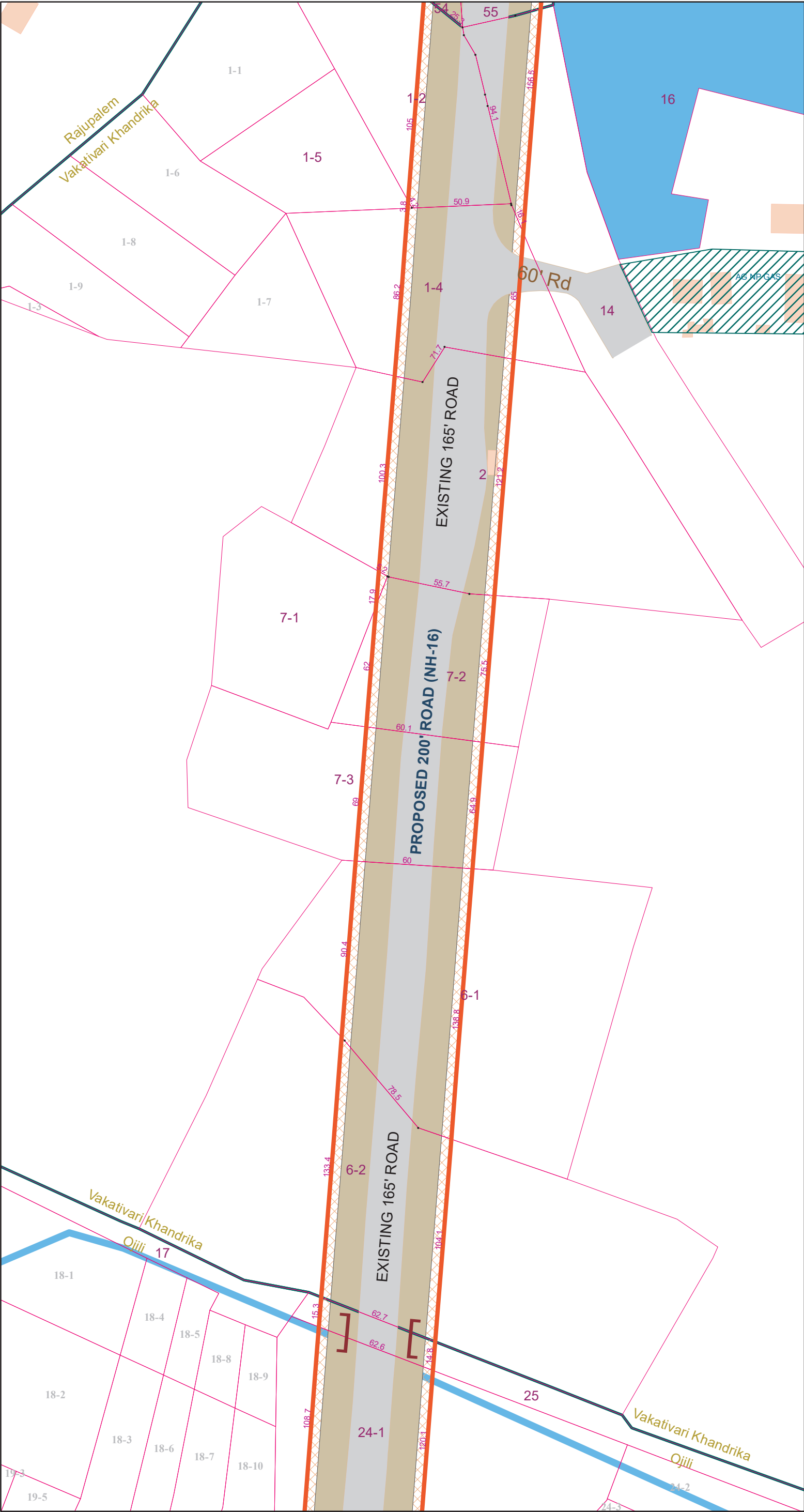
**TIRUPATI URBAN DEVELOPMENT  
AUTHORITY (TUDA)**

**PLANNING CONSULTANT**  
ASVH CONNCEPT DESIGN CONSULTANTS  
PRIVATE LIMITED, VIJAYAWADA



TIRUPATI URBAN DEVELOPMENT AUTHORITY (TUDA)

PLAN SHOWING PROPOSED ROAD DEVELOPMENT PLAN OF 200' (60M) WIDE NH-16 ROAD FROM EAST GUDUR VILLAGE AT SY.NO.448 TO TADA VILLAGE AT SY.NO.119, IN EXTENDED AREAS OF TUDA JURISDICTION

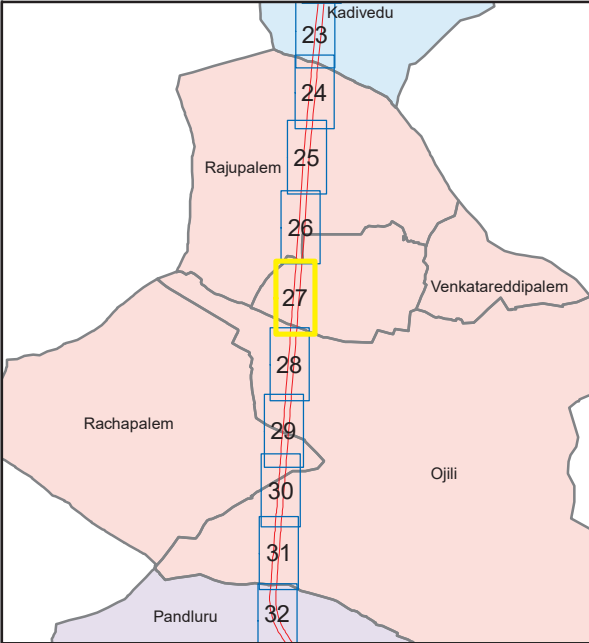


REFERENCE

PROPOSED RDP OF 200' WIDE ROAD		GOVT OFFICE	
EXISTING ROADS		BUS STOP	
RailwayTrack		RAILWAY STATION	
FMB BOUNDARY		PHC	
APPROVED LAYOUTS		PETROL BUNK	
APPROVED BUILDINGS		POLICE STATION	
WATER BODIES		CULVERT	
BUILDING FOOTPRINTS		SCHOOL/COLLEGE	
VILLAGE BOUNDARY		TEMPLE	
Land already Acquired for NH Widening		CHURCH	
SITES AFFECTED UNDER ROAD WIDENING		MASJID	
		BRIDGE	

Scale : 1 : 2000 Grid : 27 of 106  
Mandal: Ojili

All dimensions are in meters Date: 25-06-2025



Length of the Proposed RDP - 70 Km

File RC No:  
RDP No:

WPRS	SDM
Surveyor	LAO
A.E.E / SE	J.P.O
A.P.O	C.P.O

Vice Chairman

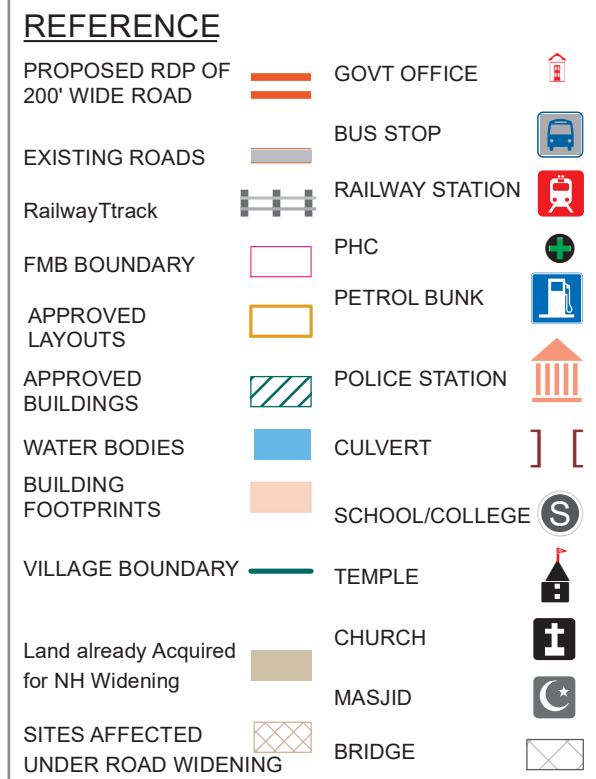


TIRUPATI URBAN DEVELOPMENT  
AUTHORITY (TUDA)

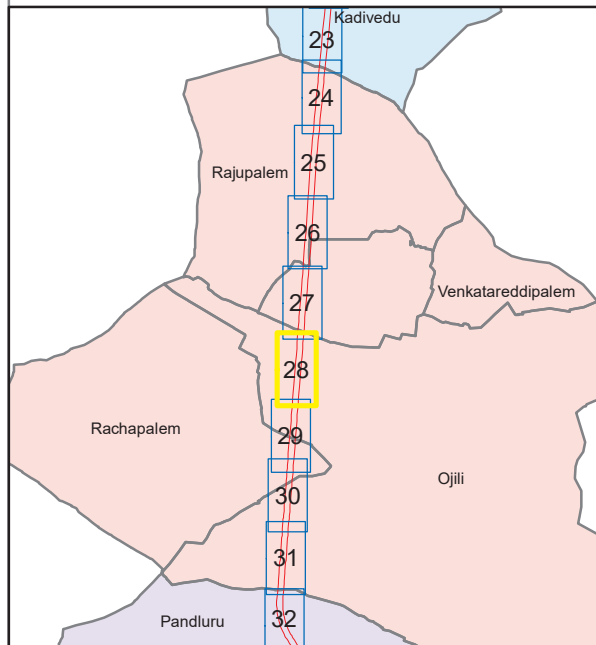
PLANNING CONSULTANT  
ASVH CONNCEPT DESIGN CONSULTANTS  
PRIVATE LIMITED, VIJAYAWADA



PLAN SHOWING PROPOSED ROAD DEVELOPMENT PLAN OF 200' (60M) WIDE NH-16 ROAD FROM EAST GUDUR VILLAGE AT SY.NO.448 TO TADA VILLAGE AT SY.NO.119, IN EXTENDED AREAS OF TUDA JURISDICTION



All dimensions are in meters



Length of the Proposed RDP - 70 Km

File RC No:  
RDP No:

WPRS	SDM
Surveyor	LAO
A.E.E / SE	J.P.O
A.P.O	C.P.O

Vice Chairman



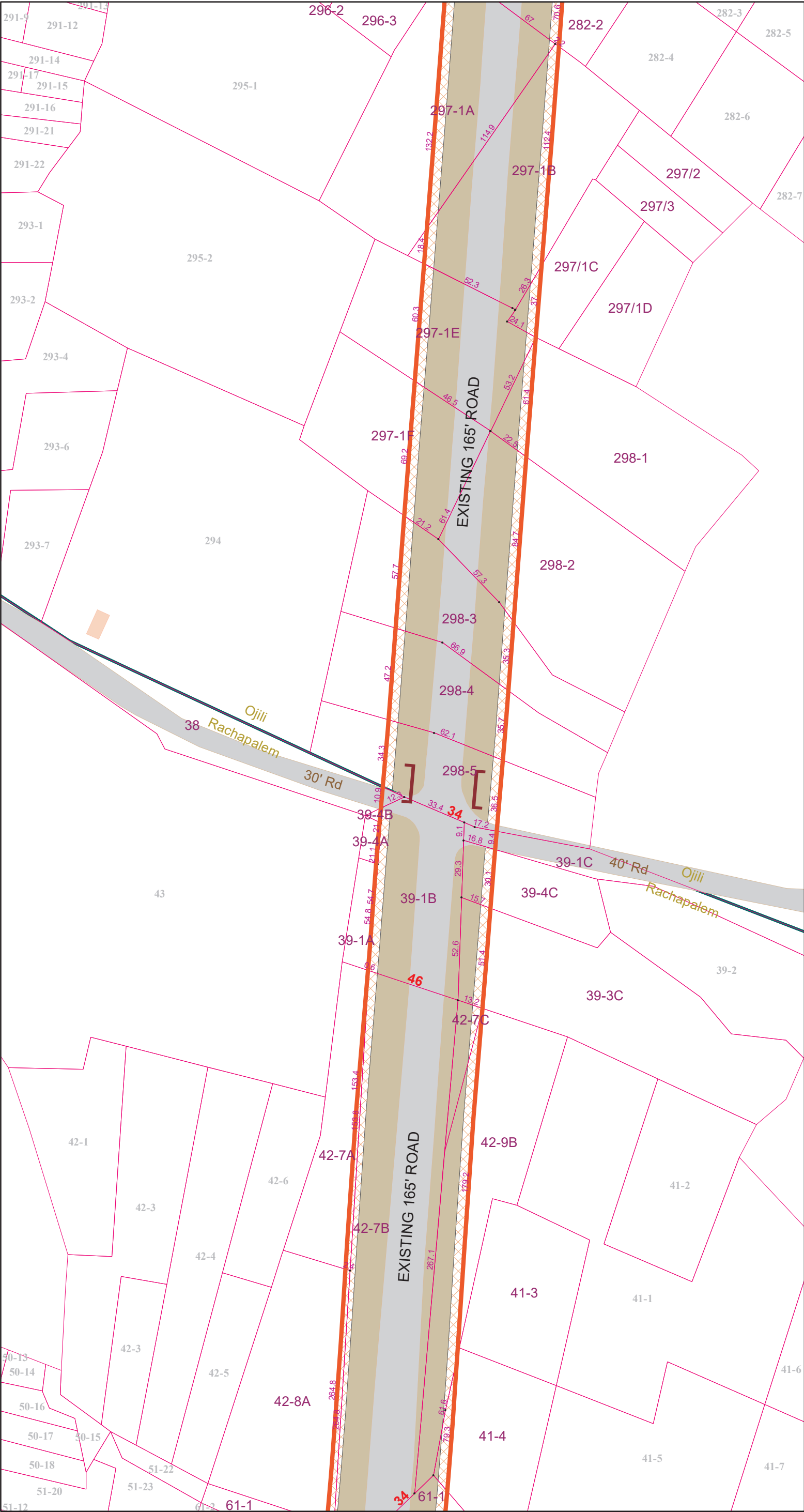
**TIRUPATI URBAN DEVELOPMENT  
AUTHORITY (TUDA)**

**PLANNING CONSULTANT**  
ASVH CONNCEPT DESIGN CONSULTANTS  
PRIVATE LIMITED, VIJAYAWADA



TIRUPATI URBAN DEVELOPMENT AUTHORITY (TUDA)

PLAN SHOWING PROPOSED ROAD DEVELOPMENT PLAN OF 200' (60M) WIDE NH-16 ROAD FROM EAST GUDUR VILLAGE AT SY.NO.448 TO TADA VILLAGE AT SY.NO.119, IN EXTENDED AREAS OF TUDA JURISDICTION

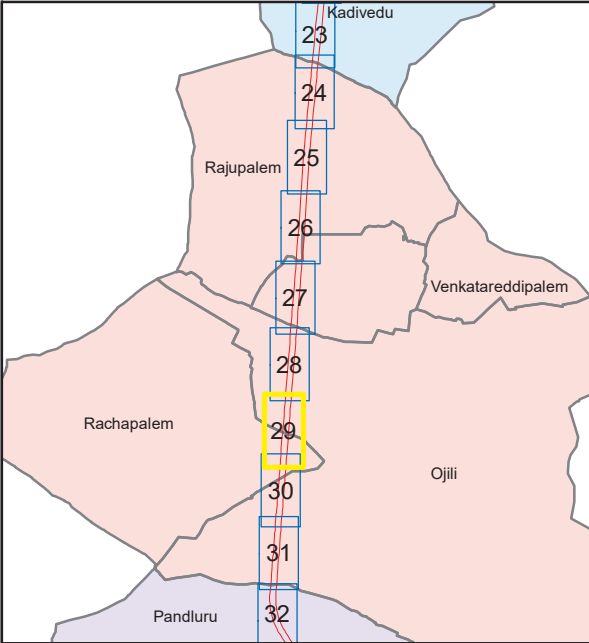


REFERENCE

PROPOSED RDP OF 200' WIDE ROAD	GOVT OFFICE	
EXISTING ROADS	BUS STOP	
RailwayTrack	RAILWAY STATION	
FMB BOUNDARY	PHC	
APPROVED LAYOUTS	PETROL BUNK	
APPROVED BUILDINGS	POLICE STATION	
WATER BODIES	CULVERT	
BUILDING FOOTPRINTS	SCHOOL/COLLEGE	
VILLAGE BOUNDARY	TEMPLE	
Land already Acquired for NH Widening	CHURCH	
SITES AFFECTED UNDER ROAD WIDENING	MASJID	
	BRIDGE	

Scale : 1 : 2000 Grid : 29 of 106  
Mandal: Ojili

All dimensions are in meters Date: 25-06-2025



Length of the Proposed RDP - 70 Km

File RC No:  
RDP No:

WPRS	SDM
Surveyor	LAO
A.E.E / SE	J.P.O
A.P.O	C.P.O

Vice Chairman



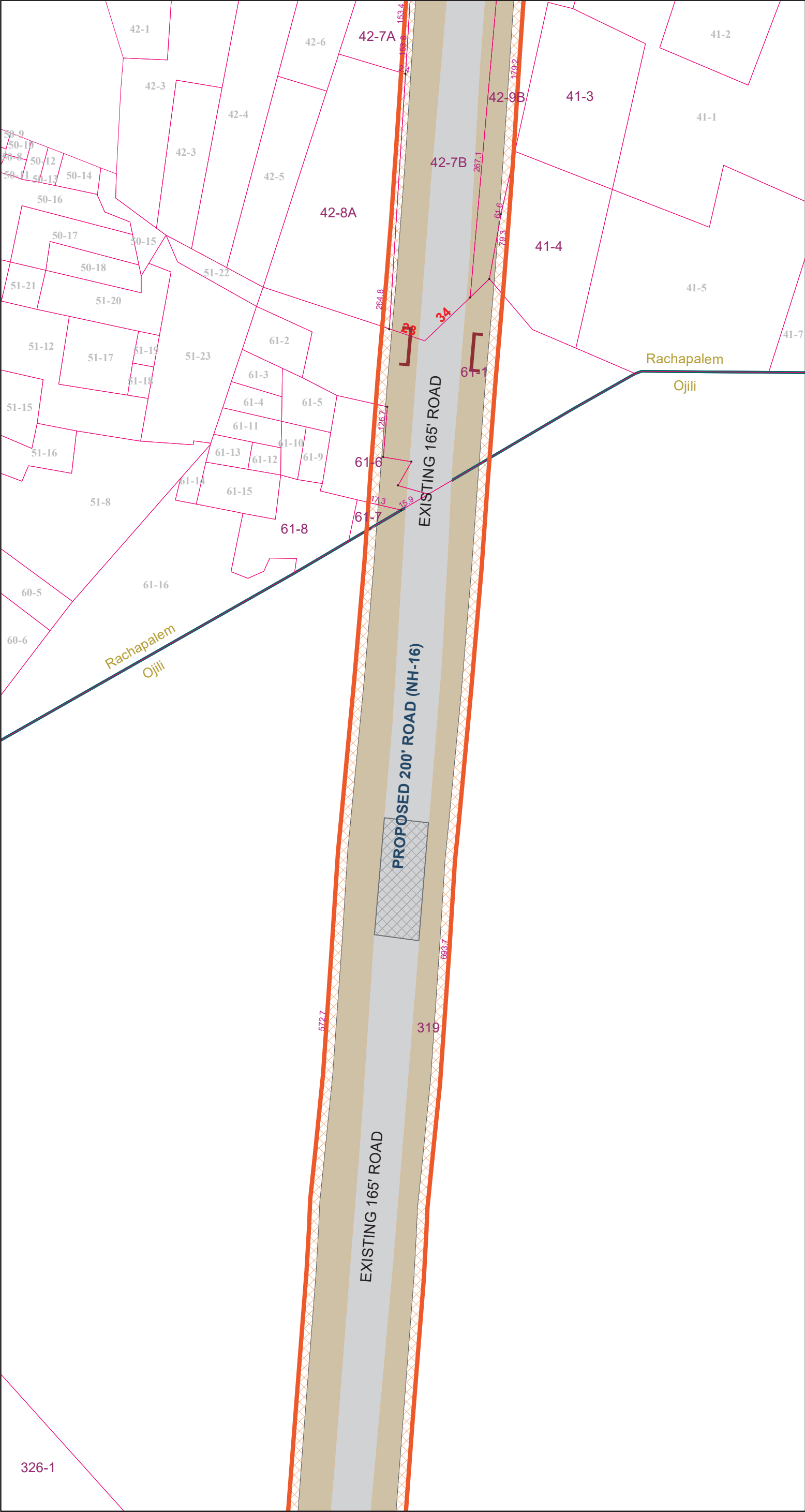
TIRUPATI URBAN DEVELOPMENT  
AUTHORITY (TUDA)

PLANNING CONSULTANT  
ASVH CONNCEPT DESIGN CONSULTANTS  
PRIVATE LIMITED, VIJAYAWADA



# TIRUPATI URBAN DEVELOPMENT AUTHORITY (TUDA)

PLAN SHOWING PROPOSED ROAD DEVELOPMENT PLAN OF 200' (60M) WIDE NH-16 ROAD FROM EAST GUDUR VILLAGE AT SY.NO.448 TO TADA VILLAGE AT SY.NO.119, IN EXTENDED AREAS OF TUDA JURISDICTION

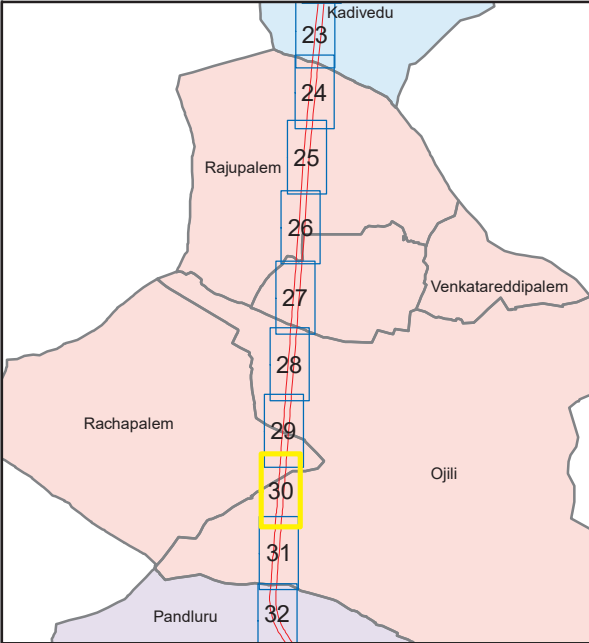


## REFERENCE

PROPOSED RDP OF 200' WIDE ROAD		GOVT OFFICE	
EXISTING ROADS		BUS STOP	
RailwayTrack		RAILWAY STATION	
FMB BOUNDARY		PHC	
APPROVED LAYOUTS		PETROL BUNK	
APPROVED BUILDINGS		POLICE STATION	
WATER BODIES		CULVERT	
BUILDING FOOTPRINTS		SCHOOL/COLLEGE	
VILLAGE BOUNDARY		TEMPLE	
Land already Acquired for NH Widening		CHURCH	
SITES AFFECTED UNDER ROAD WIDENING		MASJID	
		BRIDGE	

Scale : 1 : 2000 Grid : 30 of 106  
Mandal: Ojili

All dimensions are in meters Date: 25-06-2025



Length of the Proposed RDP - 70 Km

File RC No:  
RDP No:

WPRS	SDM
Surveyor	LAO
A.E.E / SE	J.P.O
A.P.O	C.P.O

Vice Chairman



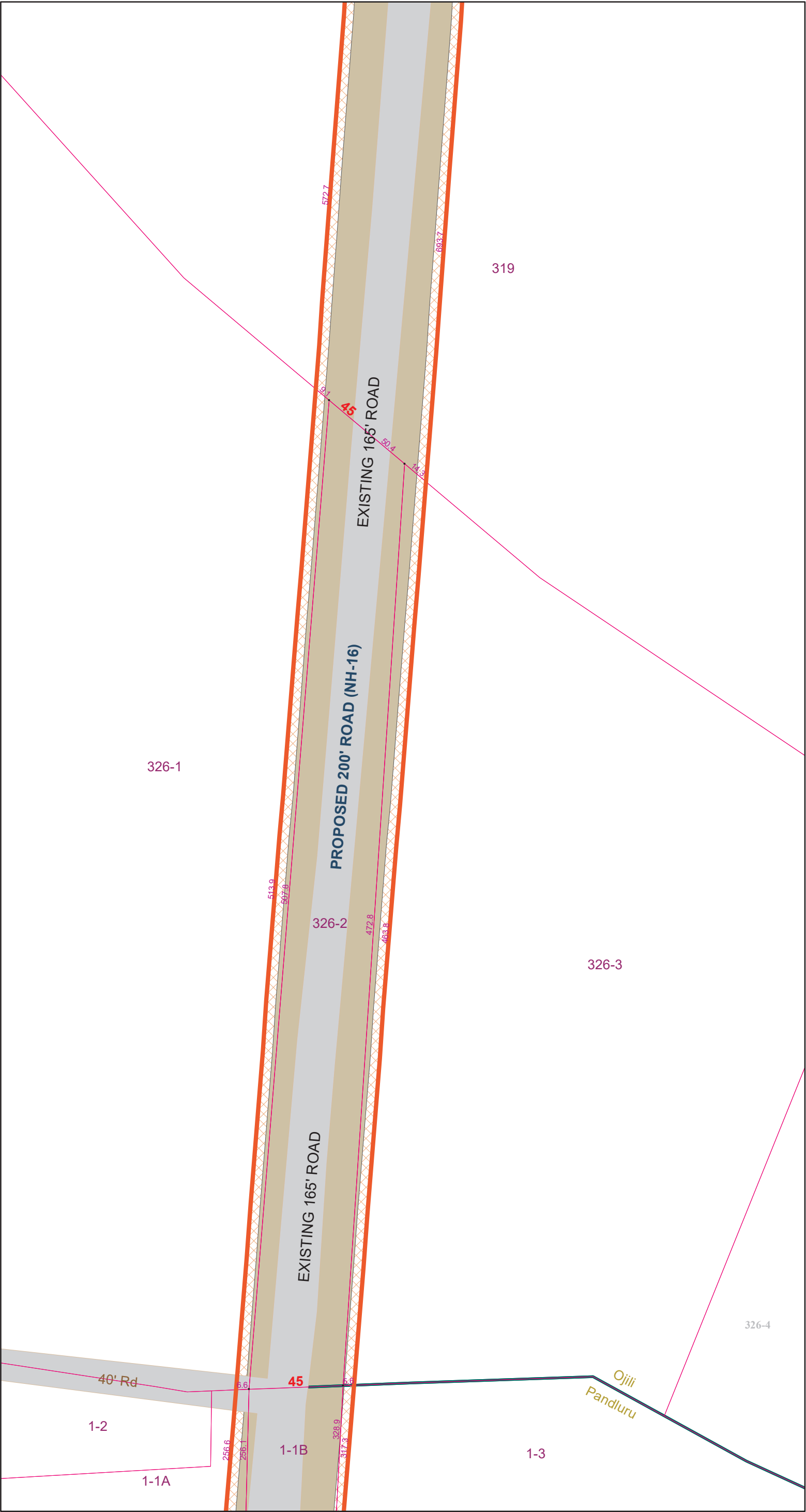
**TIRUPATI URBAN DEVELOPMENT  
AUTHORITY (TUDA)**

**PLANNING CONSULTANT**  
ASVH CONNCEPT DESIGN CONSULTANTS  
PRIVATE LIMITED, VIJAYAWADA



TIRUPATI URBAN DEVELOPMENT AUTHORITY (TUDA)

PLAN SHOWING PROPOSED ROAD DEVELOPMENT PLAN OF 200' (60M) WIDE NH-16 ROAD FROM EAST GUDUR VILLAGE AT SY.NO.448 TO TADA VILLAGE AT SY.NO.119, IN EXTENDED AREAS OF TUDA JURISDICTION



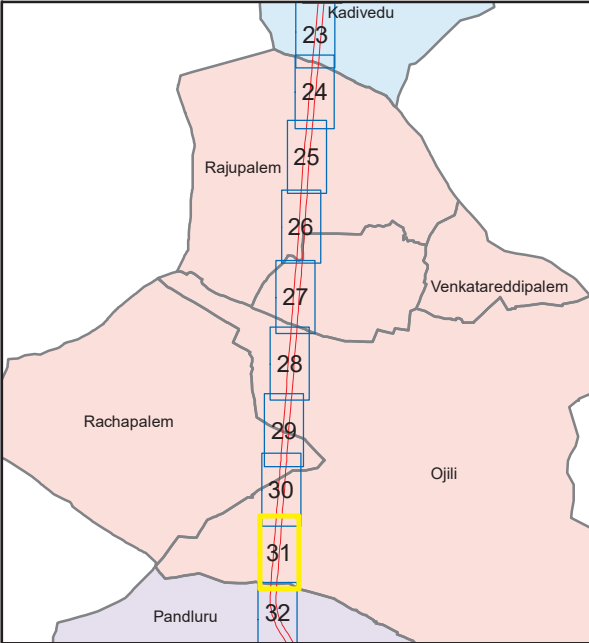
REFERENCE

PROPOSED RDP OF 200' WIDE ROAD		GOVT OFFICE	
EXISTING ROADS		BUS STOP	
RailwayTrack		RAILWAY STATION	
FMB BOUNDARY		PHC	
APPROVED LAYOUTS		PETROL BUNK	
APPROVED BUILDINGS		POLICE STATION	
WATER BODIES		CULVERT	
BUILDING FOOTPRINTS		SCHOOL/COLLEGE	
VILLAGE BOUNDARY		TEMPLE	
Land already Acquired for NH Widening		CHURCH	
SITES AFFECTED UNDER ROAD WIDENING		MASJID	
		BRIDGE	

Scale : 1 : 2000 Grid : 31 of 106  
Mandal: Ojili



All dimensions are in meters Date: 25-06-2025



Length of the Proposed RDP - 70 Km

File RC No:  
RDP No:

WPRS	SDM
Surveyor	LAO
A.E.E / SE	J.P.O
A.P.O	C.P.O

Vice Chairman



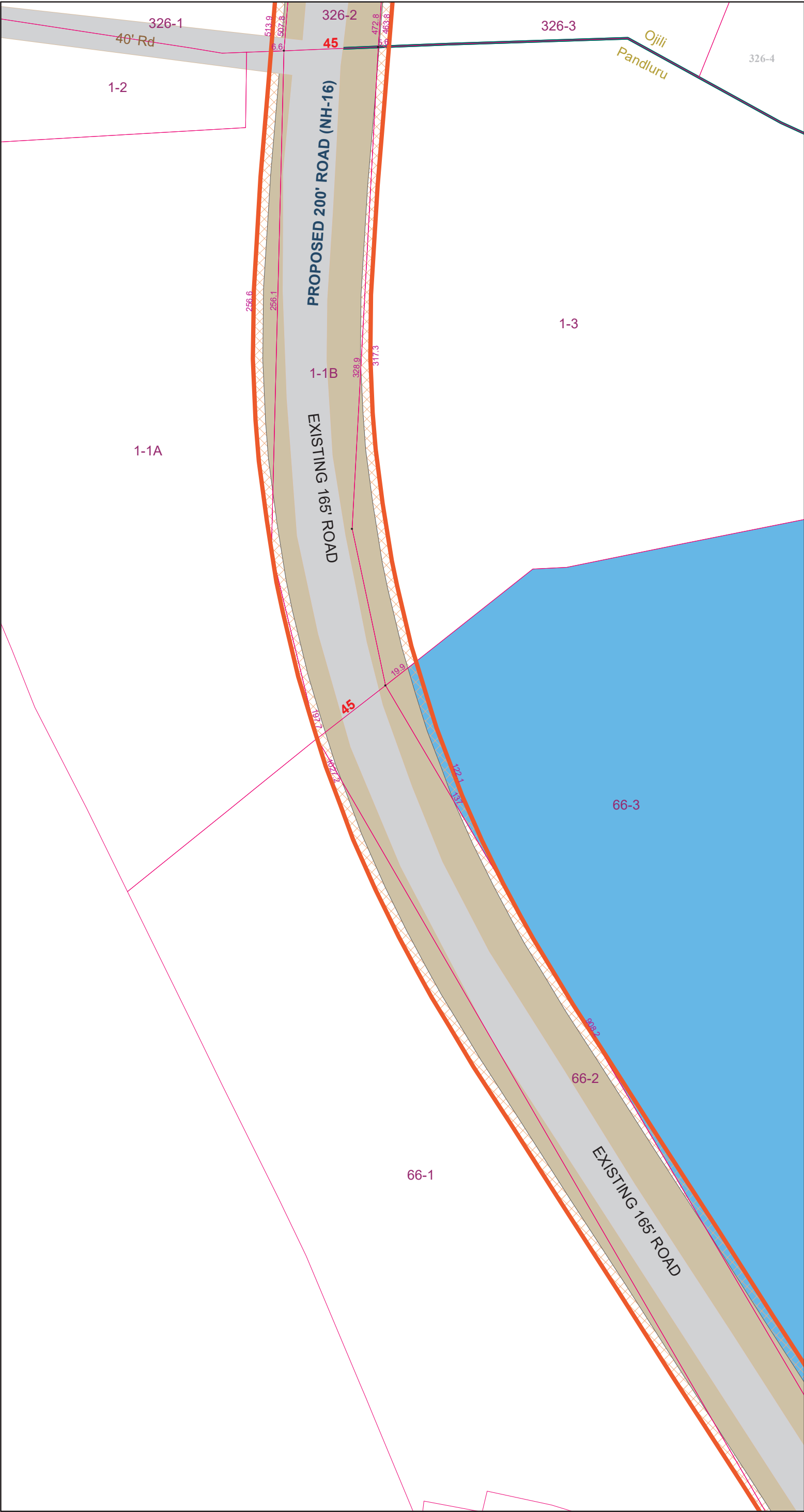
TIRUPATI URBAN DEVELOPMENT  
AUTHORITY (TUDA)

PLANNING CONSULTANT  
ASVH CONNCEPT DESIGN CONSULTANTS  
PRIVATE LIMITED, VIJAYAWADA



# TIRUPATI URBAN DEVELOPMENT AUTHORITY (TUDA)

PLAN SHOWING PROPOSED ROAD DEVELOPMENT PLAN OF 200' (60M) WIDE NH-16 ROAD FROM EAST GUDUR VILLAGE AT SY.NO.448 TO TADA VILLAGE AT SY.NO.119, IN EXTENDED AREAS OF TUDA JURISDICTION



## REFERENCE

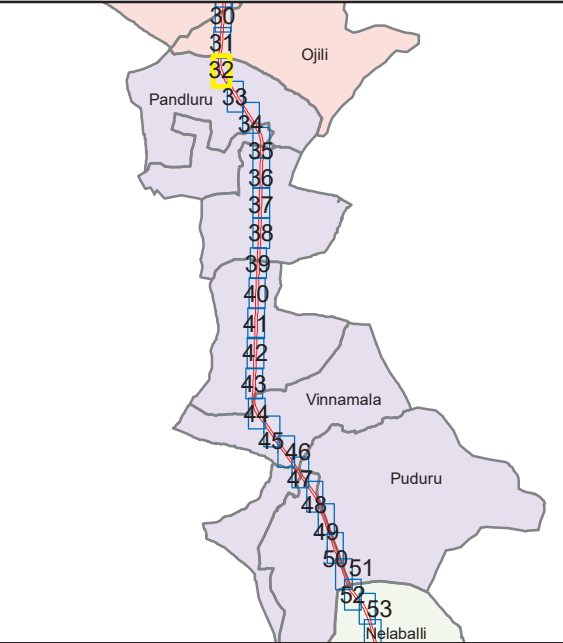
PROPOSED RDP OF 200' WIDE ROAD	GOVT OFFICE	
EXISTING ROADS	BUS STOP	
RailwayTrack	RAILWAY STATION	
FMB BOUNDARY	PHC	
APPROVED LAYOUTS	PETROL BUNK	
APPROVED BUILDINGS	POLICE STATION	
WATER BODIES	CULVERT	
BUILDING FOOTPRINTS	SCHOOL/COLLEGE	
VILLAGE BOUNDARY	TEMPLE	
Land already Acquired for NH Widening	CHURCH	
SITES AFFECTED UNDER ROAD WIDENING	MASJID	
	BRIDGE	

Scale : 1 : 2000 Grid : 32 of 106

Mandal: Naidupeta

All dimensions are in meters

Date: 25-06-2025



Length of the Proposed RDP - 70 Km

File RC No:  
RDP No:

WPRS	SDM
Surveyor	LAO
A.E.E / SE	J.P.O
A.P.O	C.P.O

Vice Chairman



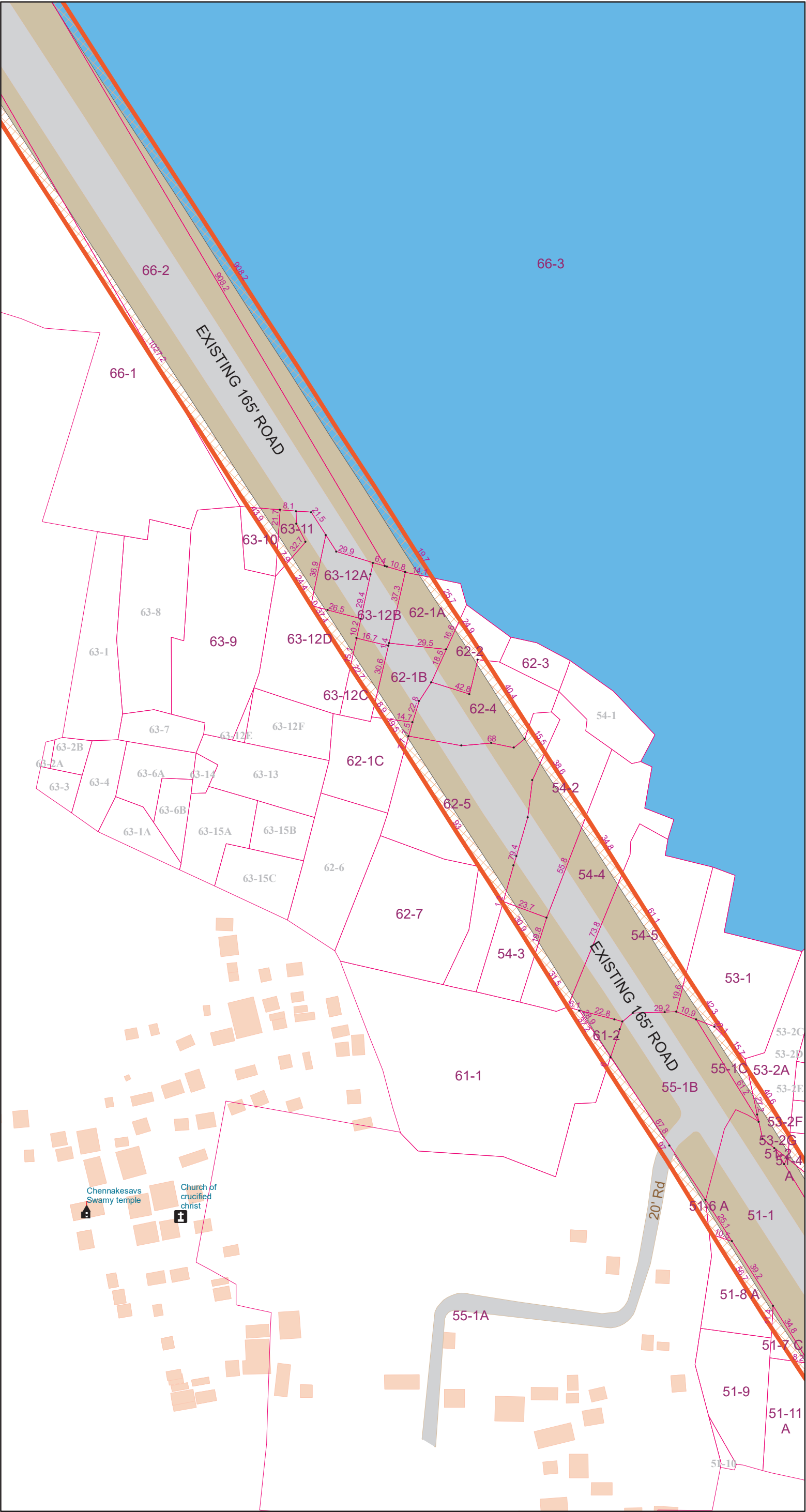
**TIRUPATI URBAN DEVELOPMENT  
AUTHORITY (TUDA)**

**PLANNING CONSULTANT**  
ASVH CONNCEPT DESIGN CONSULTANTS  
PRIVATE LIMITED, VIJAYAWADA



# TIRUPATI URBAN DEVELOPMENT AUTHORITY (TUDA)

PLAN SHOWING PROPOSED ROAD DEVELOPMENT PLAN OF 200' (60M) WIDE NH-16 ROAD FROM EAST GUDUR VILLAGE AT SY.NO.448 TO TADA VILLAGE AT SY.NO.119, IN EXTENDED AREAS OF TUDA JURISDICTION

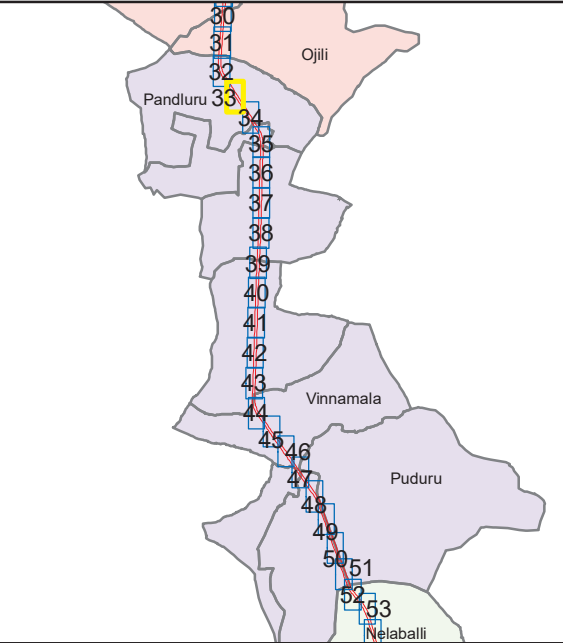


## REFERENCE

PROPOSED RDP OF 200' WIDE ROAD	GOVT OFFICE	
EXISTING ROADS	BUS STOP	
RailwayTrack	RAILWAY STATION	
FMB BOUNDARY	PHC	
APPROVED LAYOUTS	PETROL BUNK	
APPROVED BUILDINGS	POLICE STATION	
WATER BODIES	CULVERT	
BUILDING FOOTPRINTS	SCHOOL/COLLEGE	
VILLAGE BOUNDARY	TEMPLE	
Land already Acquired for NH Widening	CHURCH	
SITES AFFECTED UNDER ROAD WIDENING	MASJID	
	BRIDGE	

Scale : 1 : 2000 Grid : 33 of 106  
Mandal: Naidupeta

All dimensions are in meters Date: 25-06-2025



Length of the Proposed RDP - 70 Km

File RC No:  
RDP No:

WPRS	SDM
Surveyor	LAO
A.E.E / SE	J.P.O
A.P.O	C.P.O

Vice Chairman

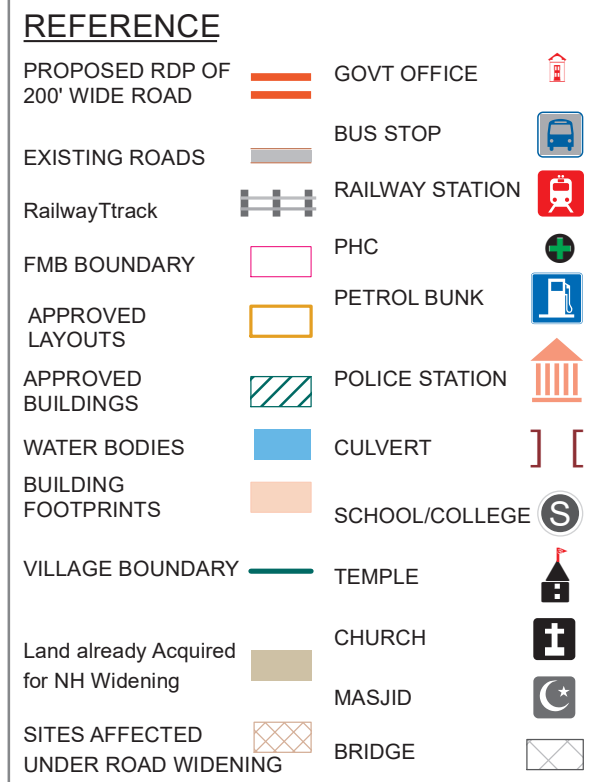


**TIRUPATI URBAN DEVELOPMENT  
AUTHORITY (TUDA)**

**PLANNING CONSULTANT**  
ASVH CONNCEPT DESIGN CONSULTANTS  
PRIVATE LIMITED, VIJAYAWADA

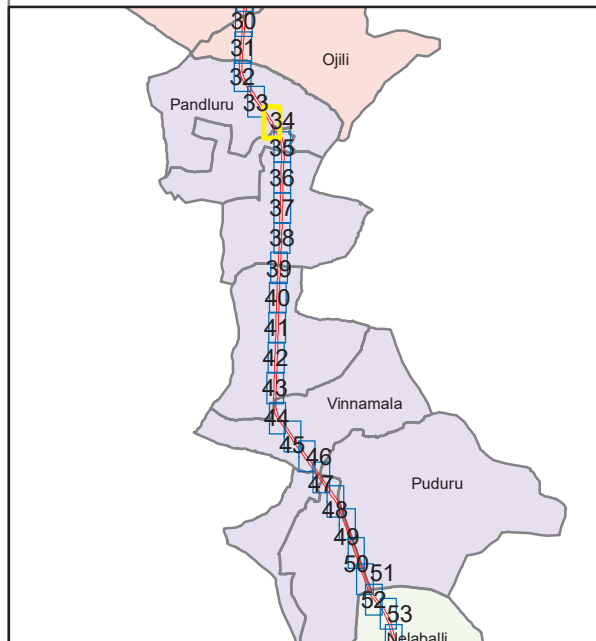


PLAN SHOWING PROPOSED ROAD DEVELOPMENT PLAN OF 200' (60M) WIDE NH-16 ROAD FROM  
EAST GUDUR VILLAGE AT SY.NO.448 TO TADA VILLAGE AT SY.NO.119, IN EXTENDED AREAS OF TUDA JURISDICTION



2

Date: 25-06-2025



File RC No:  
RDP No:

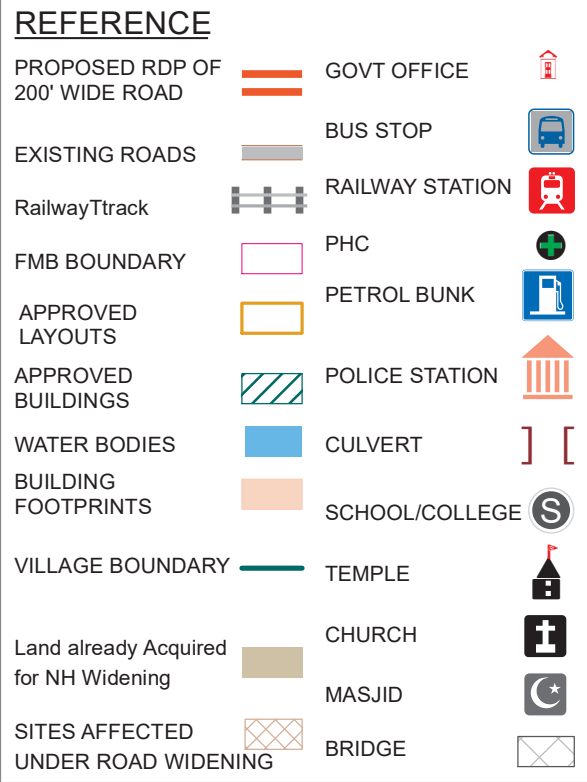
WPRS	SDM
Surveyor	LAO
A.E.E / SE	J.P.O
A.P.O	C.P.O



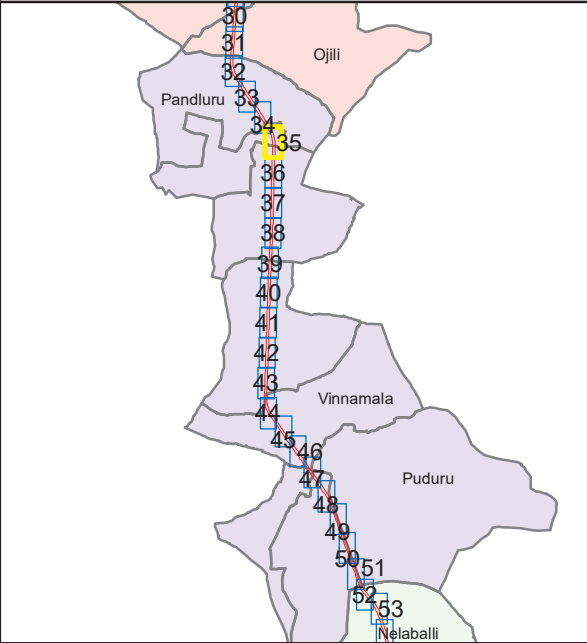
**PLANNING CONSULTANT**  
ASVH CONNCEPT DESIGN CONSULTANTS  
PRIVATE LIMITED, VIJAYAWADA



PLAN SHOWING PROPOSED ROAD DEVELOPMENT PLAN OF 200' (60M) WIDE NH-16 ROAD FROM EAST GUDUR VILLAGE AT SY.NO.448 TO TADA VILLAGE AT SY.NO.119, IN EXTENDED AREAS OF TUDA JURISDICTION



**Date: 25-06-2025**



Length of the Proposed RDP - 70 Km

File RC No:  
RDP No:

WPRS	SDM
Surveyor	LAO
A.E.E / SE	J.P.O
A.P.O	C.P.O

## Vice Chairman



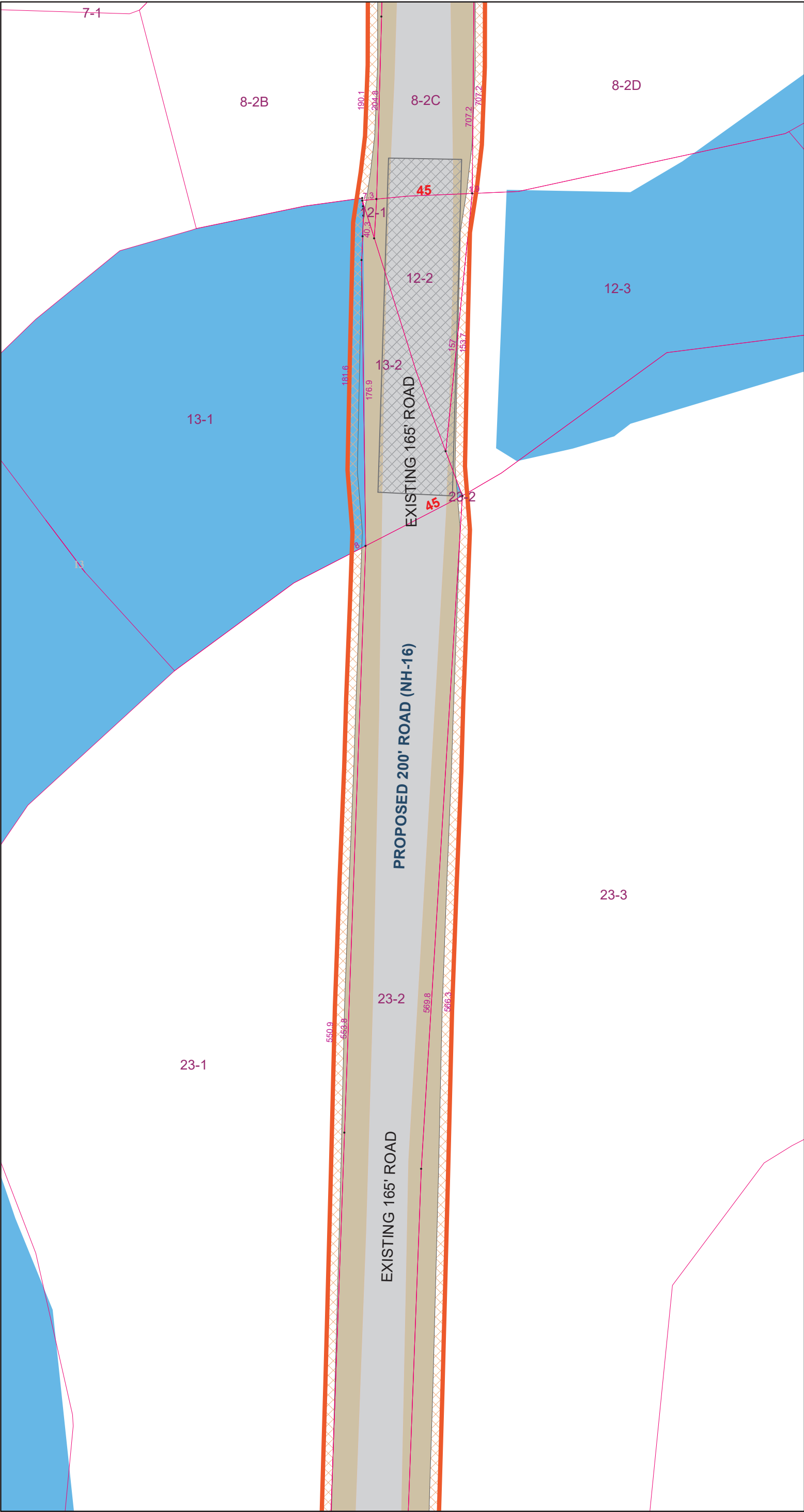
**TIRUPATI URBAN DEVELOPMENT  
AUTHORITY (TUDA)**

**PLANNING CONSULTANT**  
ASVH CONNCEPT DESIGN CONSULTANTS  
PRIVATE LIMITED, VIJAYAWADA



TIRUPATI URBAN DEVELOPMENT AUTHORITY (TUDA)

PLAN SHOWING PROPOSED ROAD DEVELOPMENT PLAN OF 200' (60M) WIDE NH-16 ROAD FROM EAST GUDUR VILLAGE AT SY.NO.448 TO TADA VILLAGE AT SY.NO.119, IN EXTENDED AREAS OF TUDA JURISDICTION



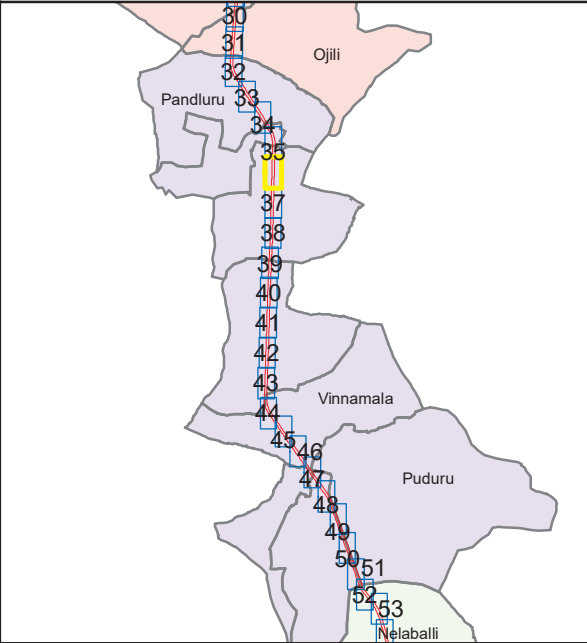
REFERENCE

PROPOSED RDP OF 200' WIDE ROAD		GOVT OFFICE	
EXISTING ROADS		BUS STOP	
RailwayTrack		RAILWAY STATION	
FMB BOUNDARY		PHC	
APPROVED LAYOUTS		PETROL BUNK	
APPROVED BUILDINGS		POLICE STATION	
WATER BODIES		CULVERT	
BUILDING FOOTPRINTS		SCHOOL/COLLEGE	
VILLAGE BOUNDARY		TEMPLE	
Land already Acquired for NH Widening		CHURCH	
SITES AFFECTED UNDER ROAD WIDENING		MASJID	
		BRIDGE	

Scale : 1 : 2000 Grid : 36 of 106  
Mandal: Naidupeta



All dimensions are in meters Date: 25-06-2025



Length of the Proposed RDP - 70 Km

File RC No:  
RDP No:

WPRS	SDM
Surveyor	LAO
A.E.E / SE	J.P.O
A.P.O	C.P.O

Vice Chairman

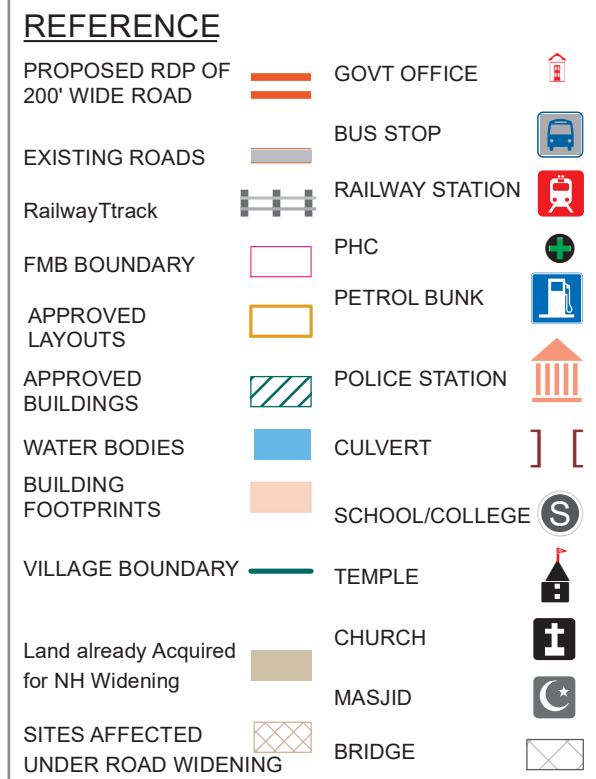


TIRUPATI URBAN DEVELOPMENT  
AUTHORITY (TUDA)

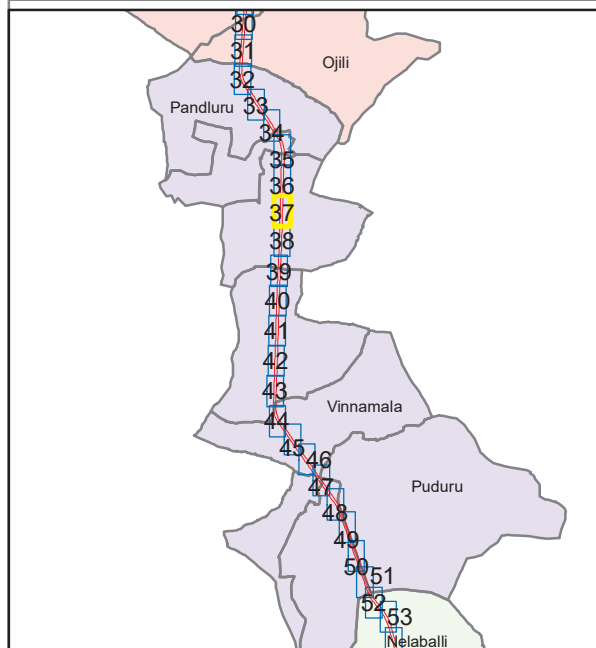
PLANNING CONSULTANT  
ASVH CONNCEPT DESIGN CONSULTANTS  
PRIVATE LIMITED, VIJAYAWADA



PLAN SHOWING PROPOSED ROAD DEVELOPMENT PLAN OF 200' (60M) WIDE NH-16 ROAD FROM EAST GUDUR VILLAGE AT SY.NO.448 TO TADA VILLAGE AT SY.NO.119, IN EXTENDED AREAS OF TUDA JURISDICTION



All dimensions are in meters



Length of the Proposed RDP - 70 Km

File RC No:  
RDP No:

WPRS	SDM
Surveyor	LAO
A.E.E / SE	J.P.O
A.P.O	C.P.O

Vice Chairman



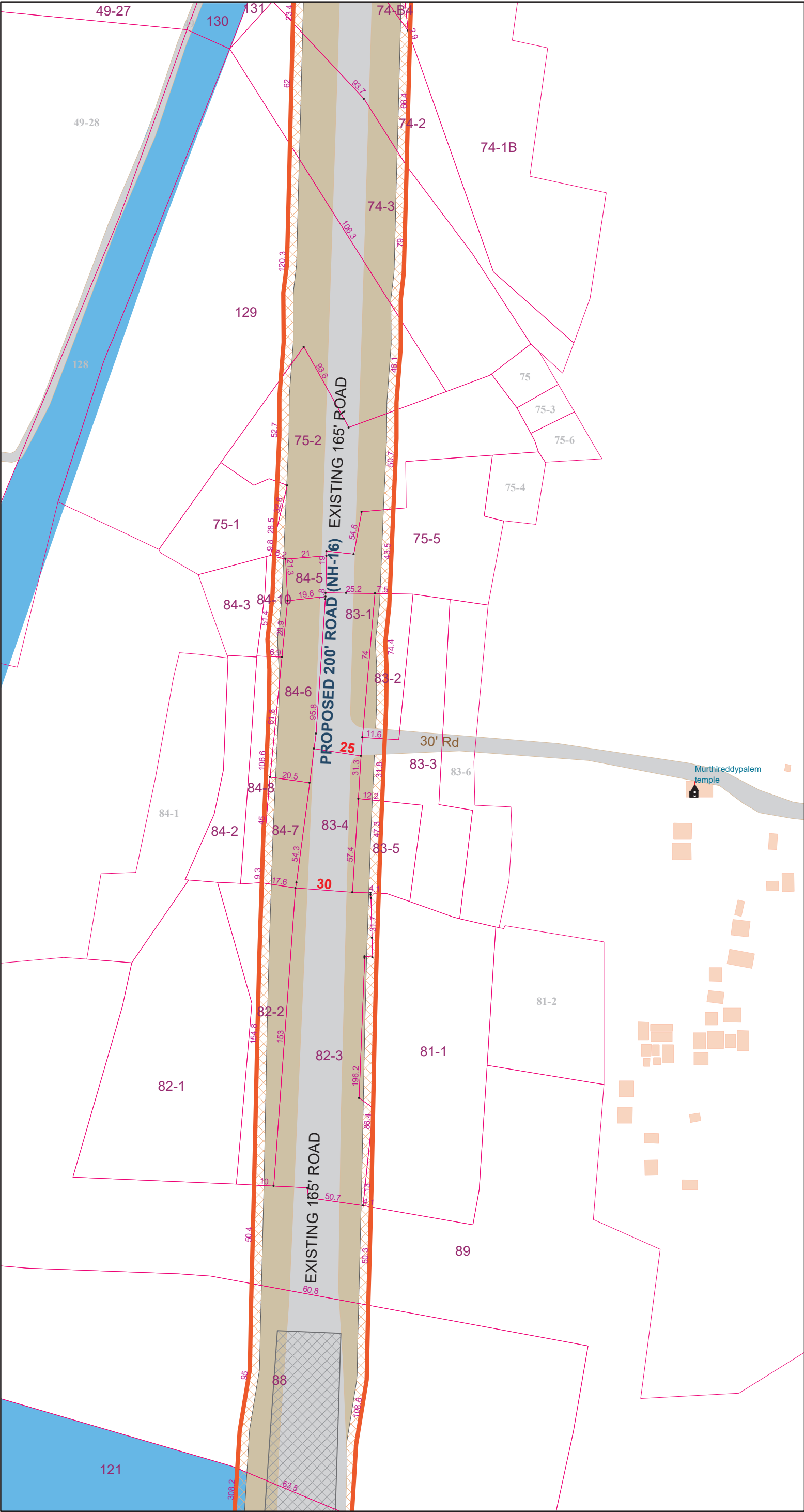
**TIRUPATI URBAN DEVELOPMENT  
AUTHORITY (TUDA)**

**PLANNING CONSULTANT**  
ASVH CONNCEPT DESIGN CONSULTANTS  
PRIVATE LIMITED, VIJAYAWADA



TIRUPATI URBAN DEVELOPMENT AUTHORITY (TUDA)

PLAN SHOWING PROPOSED ROAD DEVELOPMENT PLAN OF 200' (60M) WIDE NH-16 ROAD FROM EAST GUDUR VILLAGE AT SY.NO.448 TO TADA VILLAGE AT SY.NO.119, IN EXTENDED AREAS OF TUDA JURISDICTION

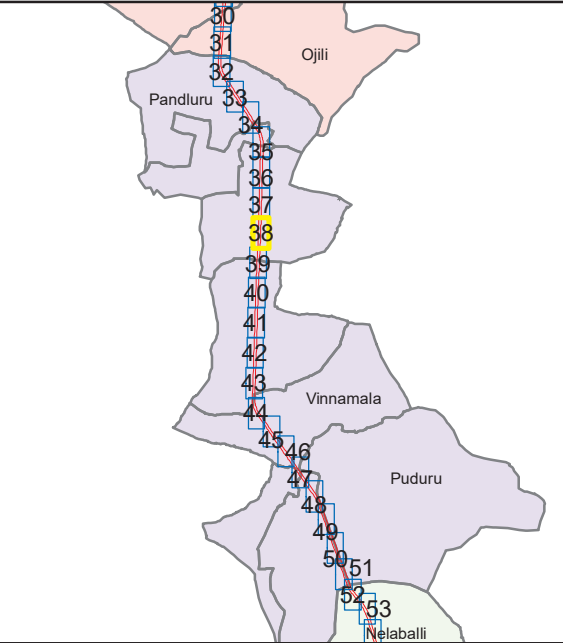


REFERENCE

PROPOSED RDP OF 200' WIDE ROAD		GOVT OFFICE	
EXISTING ROADS		BUS STOP	
RailwayTrack		RAILWAY STATION	
FMB BOUNDARY		PHC	
APPROVED LAYOUTS		PETROL BUNK	
APPROVED BUILDINGS		POLICE STATION	
WATER BODIES		CULVERT	
BUILDING FOOTPRINTS		SCHOOL/COLLEGE	
VILLAGE BOUNDARY		TEMPLE	
Land already Acquired for NH Widening		CHURCH	
SITES AFFECTED UNDER ROAD WIDENING		MASJID	
		BRIDGE	

Scale : 1 : 2000 Grid : 38 of 106  
Mandal: Naidupeta

All dimensions are in meters Date: 25-06-2025



Length of the Proposed RDP - 70 Km

File RC No:  
RDP No:

WPRS	SDM
Surveyor	LAO
A.E.E / SE	J.P.O
A.P.O	C.P.O

Vice Chairman



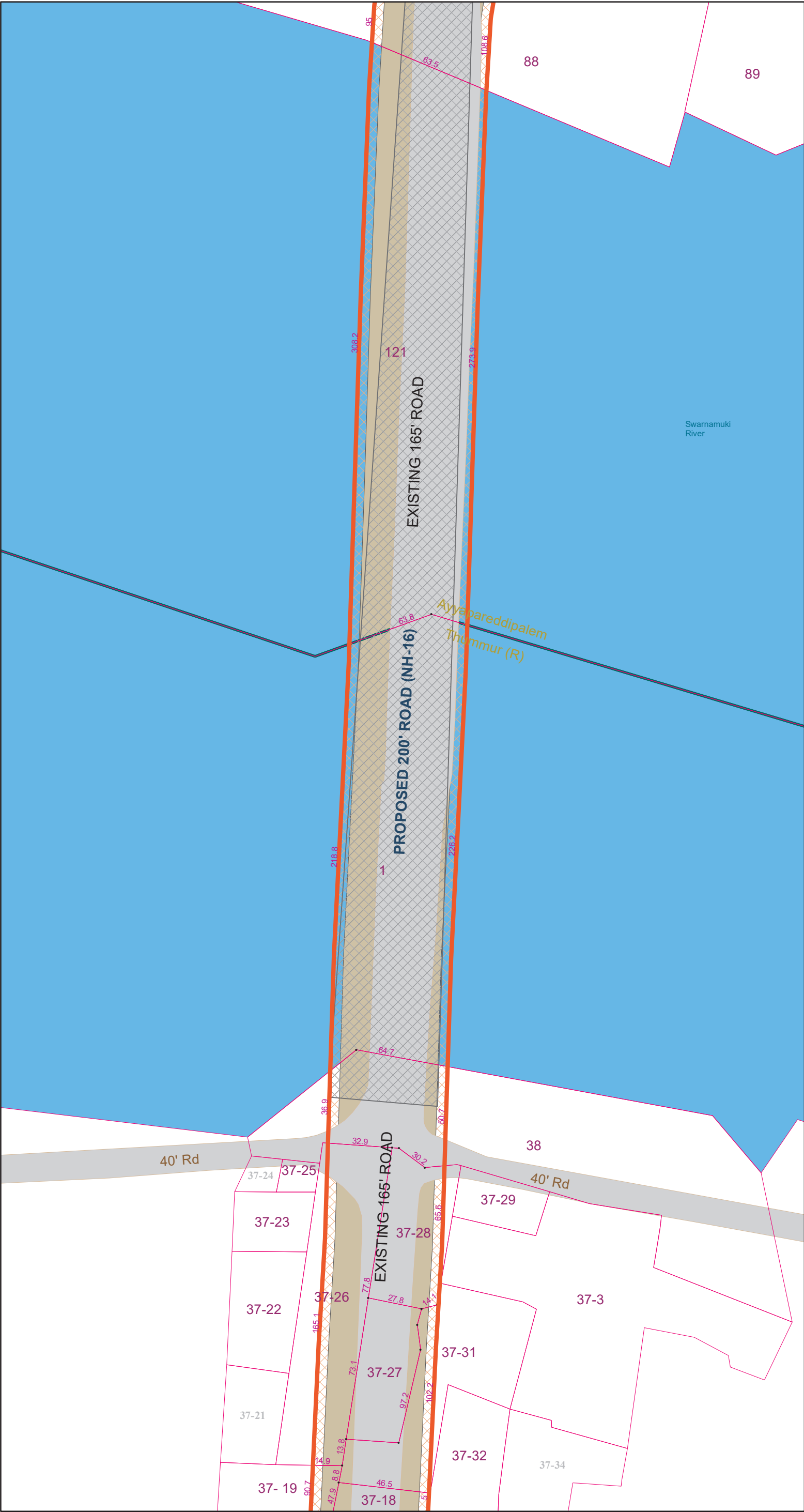
TIRUPATI URBAN DEVELOPMENT  
AUTHORITY (TUDA)

PLANNING CONSULTANT  
ASVH CONNCEPT DESIGN CONSULTANTS  
PRIVATE LIMITED, VIJAYAWADA



TIRUPATI URBAN DEVELOPMENT AUTHORITY (TUDA)

PLAN SHOWING PROPOSED ROAD DEVELOPMENT PLAN OF 200' (60M) WIDE NH-16 ROAD FROM EAST GUDUR VILLAGE AT SY.NO.448 TO TADA VILLAGE AT SY.NO.119, IN EXTENDED AREAS OF TUDA JURISDICTION



REFERENCE

- PROPOSED RDP OF 200' WIDE ROAD

EXISTING ROADS

RailwayTrack

FMB BOUNDARY

APPROVED LAYOUTS

APPROVED BUILDINGS

WATER BODIES

BUILDING FOOTPRINTS

VILLAGE BOUNDARY

Land already Acquired for NH Widening

SITES AFFECTED UNDER ROAD WIDENING
- GOVT OFFICE

BUS STOP

RAILWAY STATION

PHC

PETROL BUNK

POLICE STATION

CULVERT

SCHOOL/COLLEGE

TEMPLE

CHURCH

MASJID

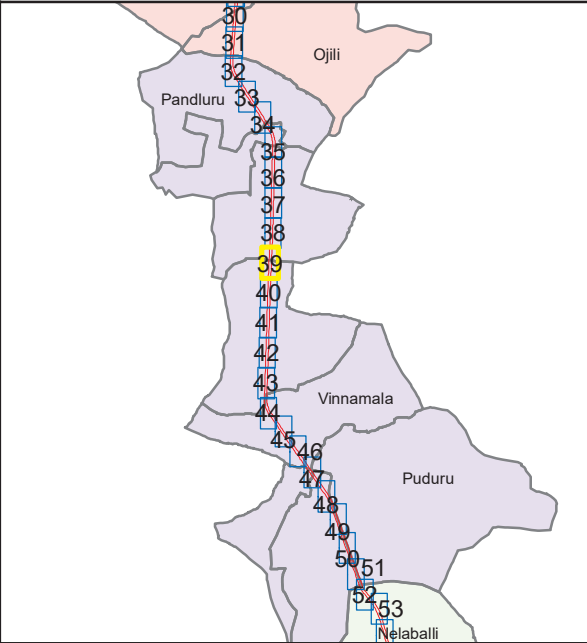
BRIDGE
- 

Scale : 1 : 2000 Grid : 39 of 106

Mandal: Naidupeta

All dimensions are in meters

Date: 25-06-2025



Length of the Proposed RDP - 70 Km

File RC No:  
RDP No:

WPRS	SDM
Surveyor	LAO
A.E.E / SE	J.P.O
A.P.O	C.P.O

Vice Chairman

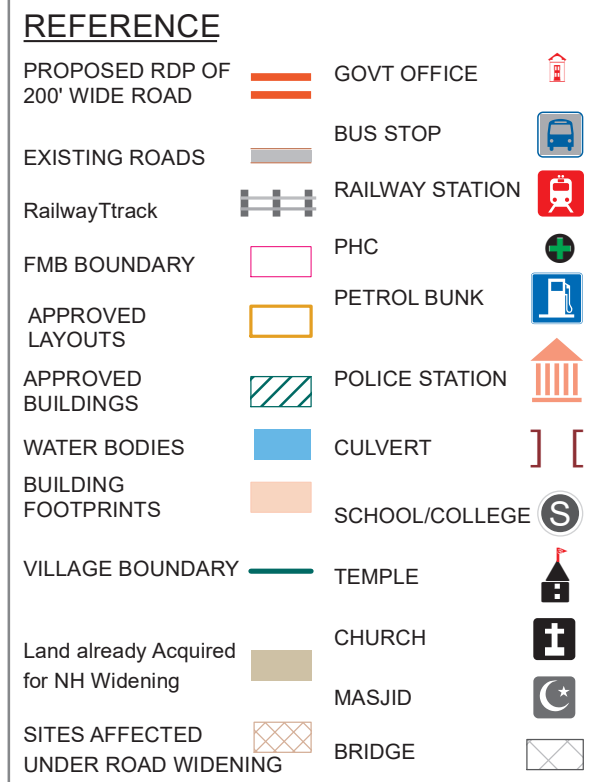


TIRUPATI URBAN DEVELOPMENT AUTHORITY (TUDA)

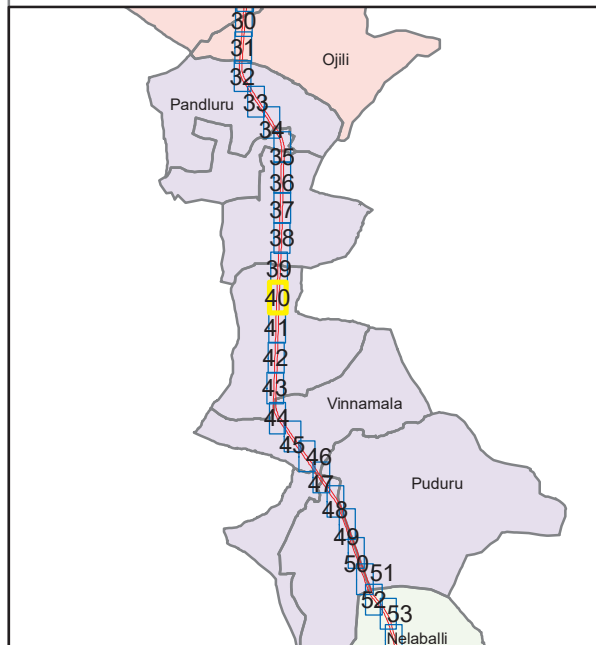
PLANNING CONSULTANT  
ASVH CONNCEPT DESIGN CONSULTANTS  
PRIVATE LIMITED, VIJAYAWADA



PLAN SHOWING PROPOSED ROAD DEVELOPMENT PLAN OF 200' (60M) WIDE NH-16 ROAD FROM  
EAST GUDUR VILLAGE AT SY.NO.448 TO TADA VILLAGE AT SY.NO.119, IN EXTENDED AREAS OF TUDA JURISDICTION



All dimensions are in meters



Length of the Proposed RDP - 70 Km

File RC No:  
RDP No:

WPRS	SDM
Surveyor	LAO
A.E.E / SE	J.P.O
A.P.O	C.P.O
Vice Chairman	



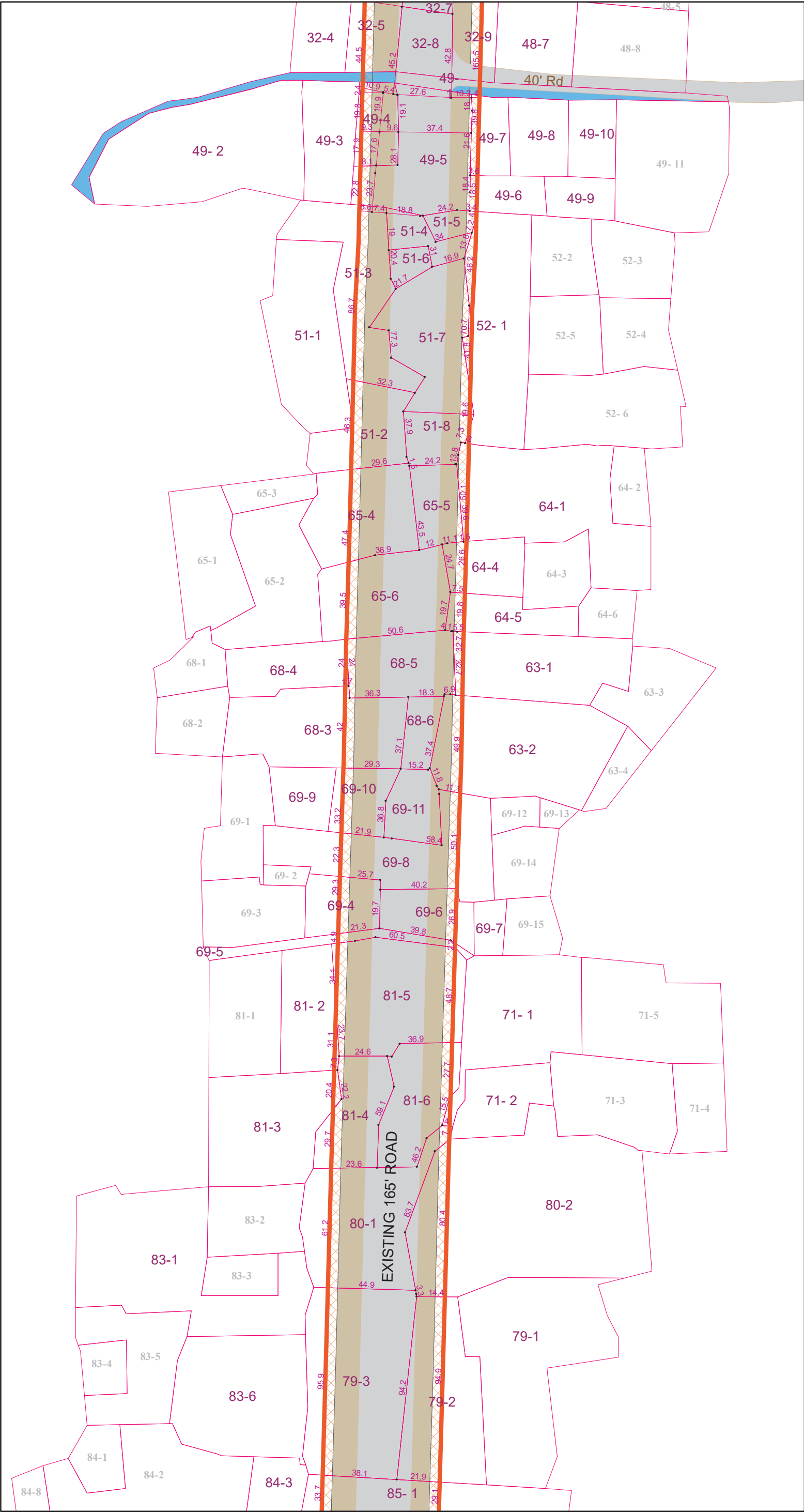
**TIRUPATI URBAN DEVELOPMENT  
AUTHORITY (TUDA)**

**PLANNING CONSULTANT**  
ASVH CONNCEPT DESIGN CONSULTANTS  
PRIVATE LIMITED, VIJAYAWADA



# TIRUPATI URBAN DEVELOPMENT AUTHORITY (TUDA)

PLAN SHOWING PROPOSED ROAD DEVELOPMENT PLAN OF 200' (60M) WIDE NH-16 ROAD FROM EAST GUDUR VILLAGE AT SY.NO.448 TO TADA VILLAGE AT SY.NO.119, IN EXTENDED AREAS OF TUDA JURISDICTION

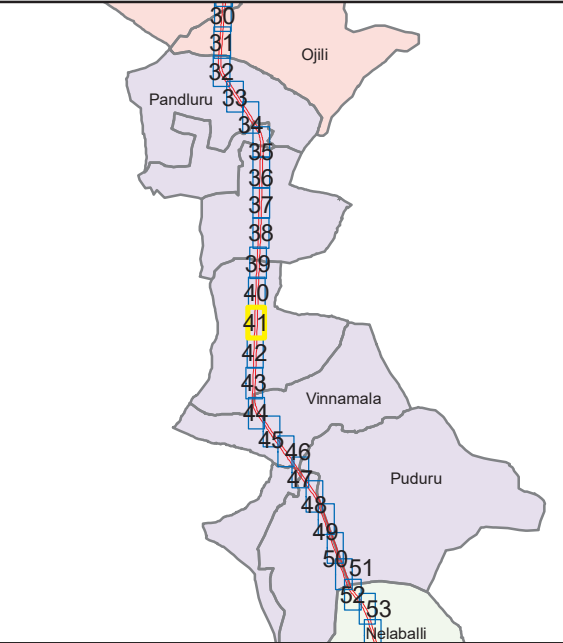


## REFERENCE

PROPOSED RDP OF 200' WIDE ROAD		GOVT OFFICE	
EXISTING ROADS		BUS STOP	
RailwayTrack		RAILWAY STATION	
FMB BOUNDARY		PHC	
APPROVED LAYOUTS		PETROL BUNK	
APPROVED BUILDINGS		POLICE STATION	
WATER BODIES		CULVERT	
BUILDING FOOTPRINTS		SCHOOL/COLLEGE	
VILLAGE BOUNDARY		TEMPLE	
Land already Acquired for NH Widening		CHURCH	
SITES AFFECTED UNDER ROAD WIDENING		MASJID	
		BRIDGE	

Scale : 1 : 2000 Grid : 41 of 106  
Mandal: Naidupeta

All dimensions are in meters Date: 25-06-2025



Length of the Proposed RDP - 70 Km

File RC No:  
RDP No:

WPRS	SDM
Surveyor	LAO
A.E.E / SE	J.P.O
A.P.O	C.P.O

Vice Chairman

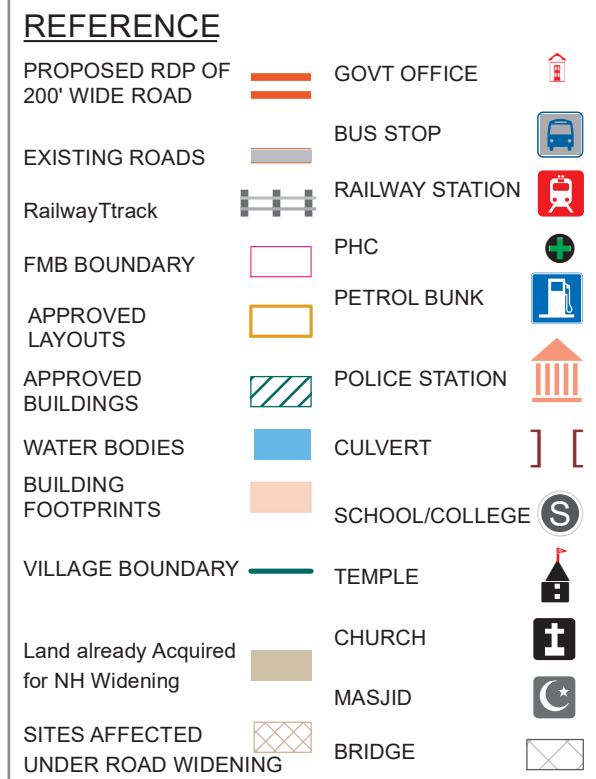


**TIRUPATI URBAN DEVELOPMENT AUTHORITY (TUDA)**

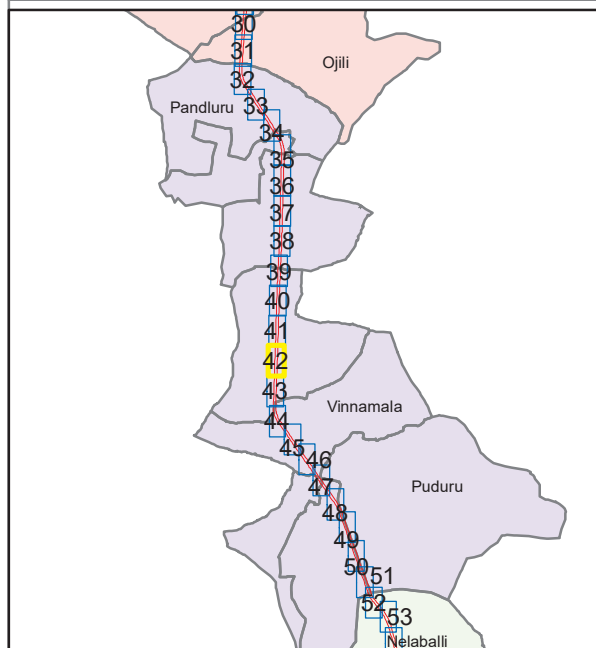
**PLANNING CONSULTANT**  
ASVH CONNCEPT DESIGN CONSULTANTS  
PRIVATE LIMITED, VIJAYAWADA



PLAN SHOWING PROPOSED ROAD DEVELOPMENT PLAN OF 200' (60M) WIDE NH-16 ROAD FROM EAST GUDUR VILLAGE AT SY.NO.448 TO TADA VILLAGE AT SY.NO.119, IN EXTENDED AREAS OF TUDA JURISDICTION



All dimensions are in meters



Length of the Proposed RDP - 70 Km

File RC No:  
RDP No:

WPRS	SDM
Surveyor	LAO
A.E.E / SE	J.P.O
A.P.O	C.P.O

Vice Chairman



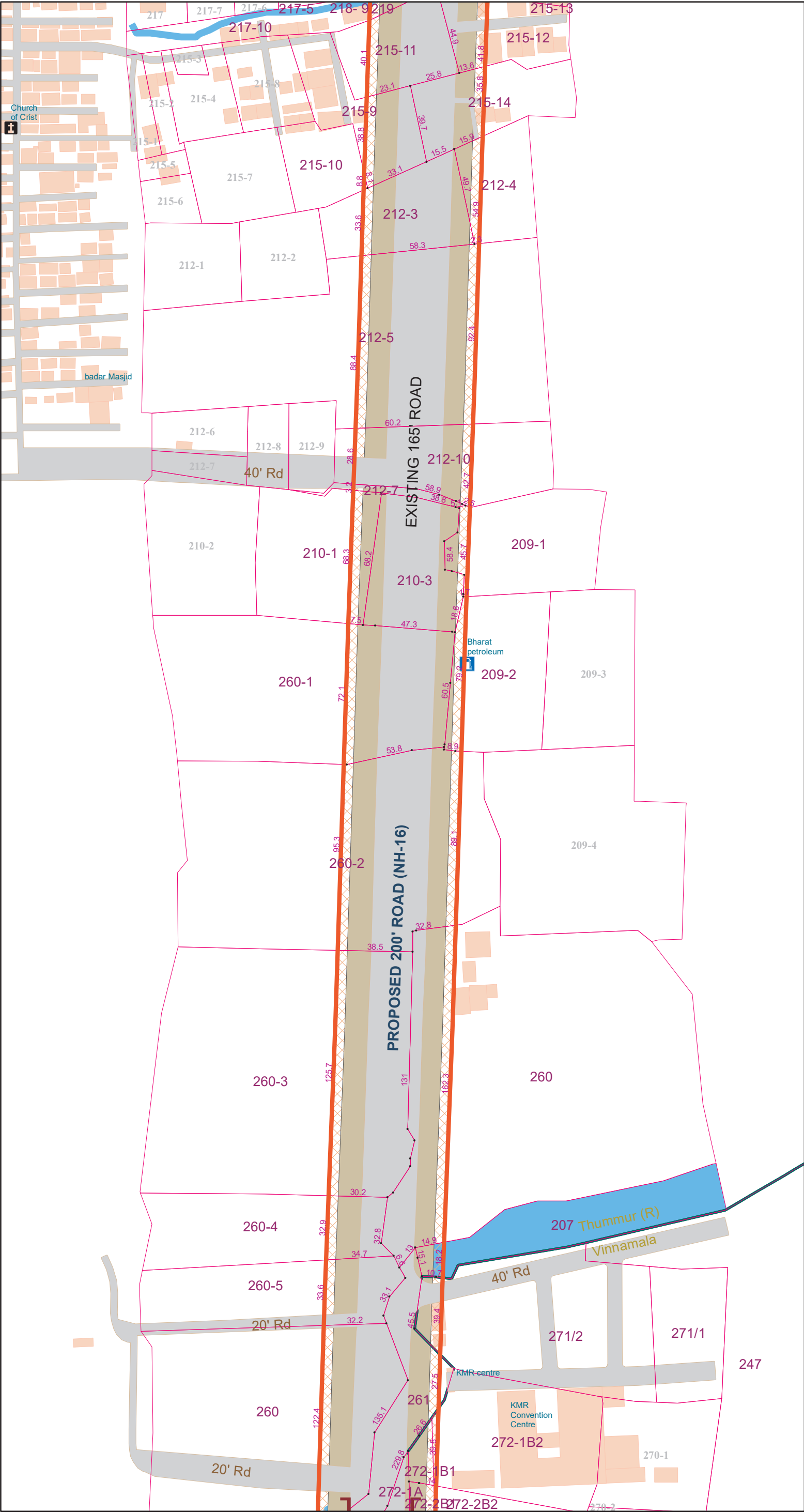
**TIRUPATI URBAN DEVELOPMENT  
AUTHORITY (TUDA)**

**PLANNING CONSULTANT**  
ASVH CONNCEPT DESIGN CONSULTANTS  
PRIVATE LIMITED, VIJAYAWADA



# TIRUPATI URBAN DEVELOPMENT AUTHORITY (TUDA)

PLAN SHOWING PROPOSED ROAD DEVELOPMENT PLAN OF 200' (60M) WIDE NH-16 ROAD FROM EAST GUDUR VILLAGE AT SY.NO.448 TO TADA VILLAGE AT SY.NO.119, IN EXTENDED AREAS OF TUDA JURISDICTION



## REFERENCE

PROPOSED RDP OF 200' WIDE ROAD		GOVT OFFICE	
EXISTING ROADS		BUS STOP	
RailwayTrack		RAILWAY STATION	
FMB BOUNDARY		PHC	
APPROVED LAYOUTS		PETROL BUNK	
APPROVED BUILDINGS		POLICE STATION	
WATER BODIES		CULVERT	
BUILDING FOOTPRINTS		SCHOOL/COLLEGE	
VILLAGE BOUNDARY		TEMPLE	
Land already Acquired for NH Widening		CHURCH	
SITES AFFECTED UNDER ROAD WIDENING		MASJID	
		BRIDGE	

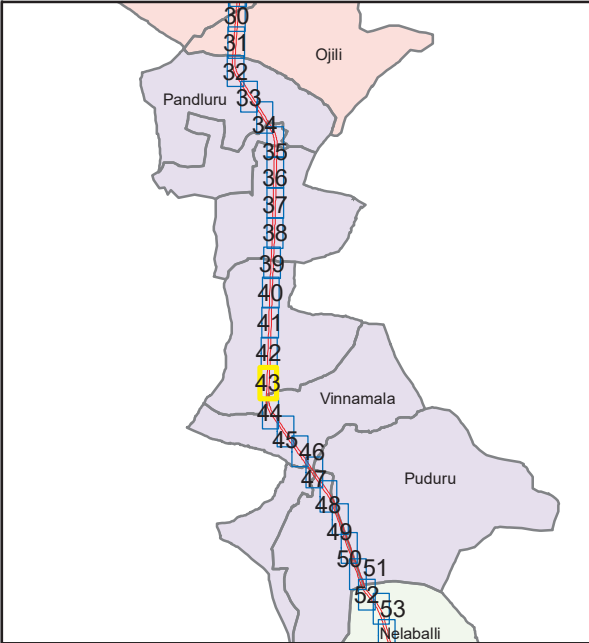
Scale : 1 : 2000 Grid : 43 of 106

Mandal: Naidupeta



All dimensions are in meters

Date: 25-06-2025



Length of the Proposed RDP - 70 Km

File RC No:  
RDP No:

WPRS	SDM
Surveyor	LAO
A.E.E / SE	J.P.O
A.P.O	C.P.O

Vice Chairman



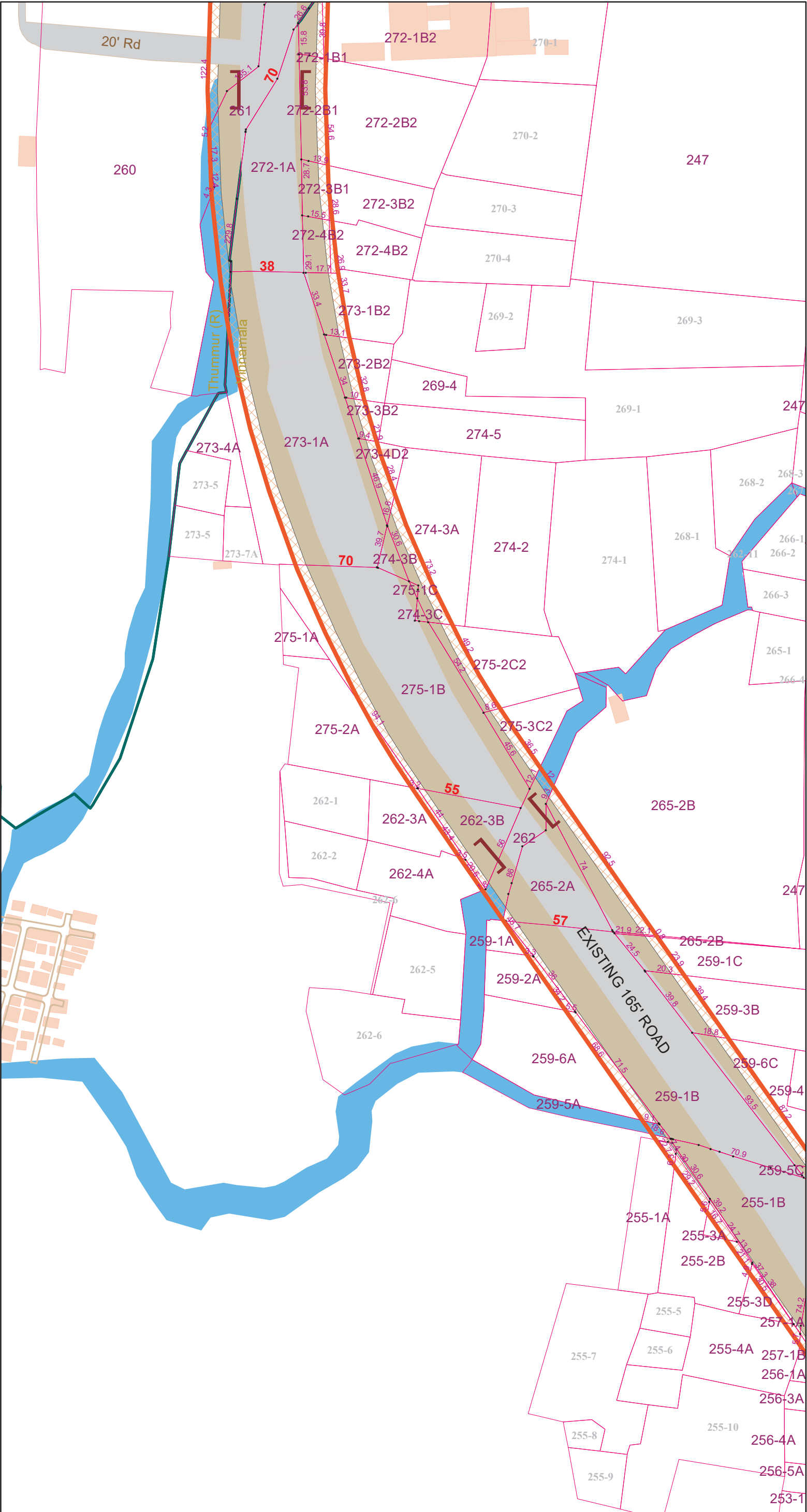
**TIRUPATI URBAN DEVELOPMENT  
AUTHORITY (TUDA)**

**PLANNING CONSULTANT**  
ASVH CONNCEPT DESIGN CONSULTANTS  
PRIVATE LIMITED, VIJAYAWADA



# TIRUPATI URBAN DEVELOPMENT AUTHORITY (TUDA)

PLAN SHOWING PROPOSED ROAD DEVELOPMENT PLAN OF 200' (60M) WIDE NH-16 ROAD FROM EAST GUDUR VILLAGE AT SY.NO.448 TO TADA VILLAGE AT SY.NO.119, IN EXTENDED AREAS OF TUDA JURISDICTION



## REFERENCE

- |                                       |                 |  |
|---------------------------------------|-----------------|--|
| PROPOSED RDP OF 200' WIDE ROAD        | GOVT OFFICE     |  |
| EXISTING ROADS                        | BUS STOP        |  |
| RailwayTrack                          | RAILWAY STATION |  |
| FMB BOUNDARY                          | PHC             |  |
| APPROVED LAYOUTS                      | PETROL BUNK     |  |
| APPROVED BUILDINGS                    | POLICE STATION  |  |
| WATER BODIES                          | CULVERT         |  |
| BUILDING FOOTPRINTS                   | SCHOOL/COLLEGE  |  |
| VILLAGE BOUNDARY                      | TEMPLE          |  |
| Land already Acquired for NH Widening | CHURCH          |  |
| SITES AFFECTED UNDER ROAD WIDENING    | MASJID          |  |
|                                       | BRIDGE          |  |

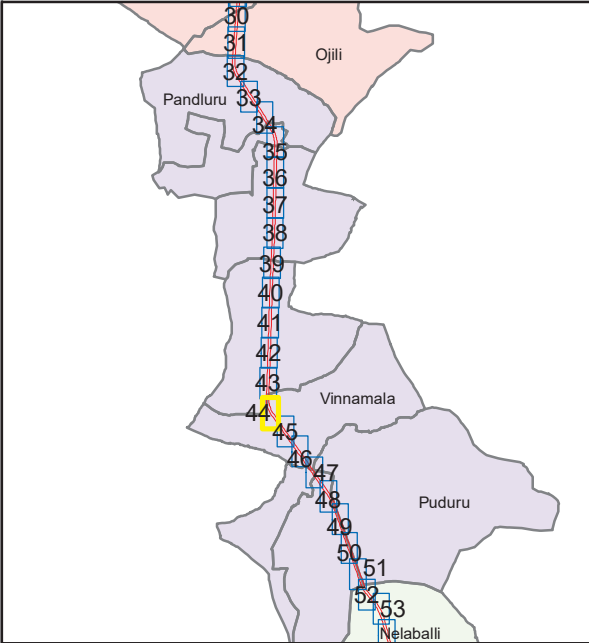
Scale : 1 : 2000 Grid : 44 of 106

Mandal: Naidupeta



All dimensions are in meters

Date: 25-06-2025



Length of the Proposed RDP - 70 Km

File RC No:  
RDP No:

WPRS	SDM
Surveyor	LAO
A.E.E / SE	J.P.O
A.P.O	C.P.O

Vice Chairman



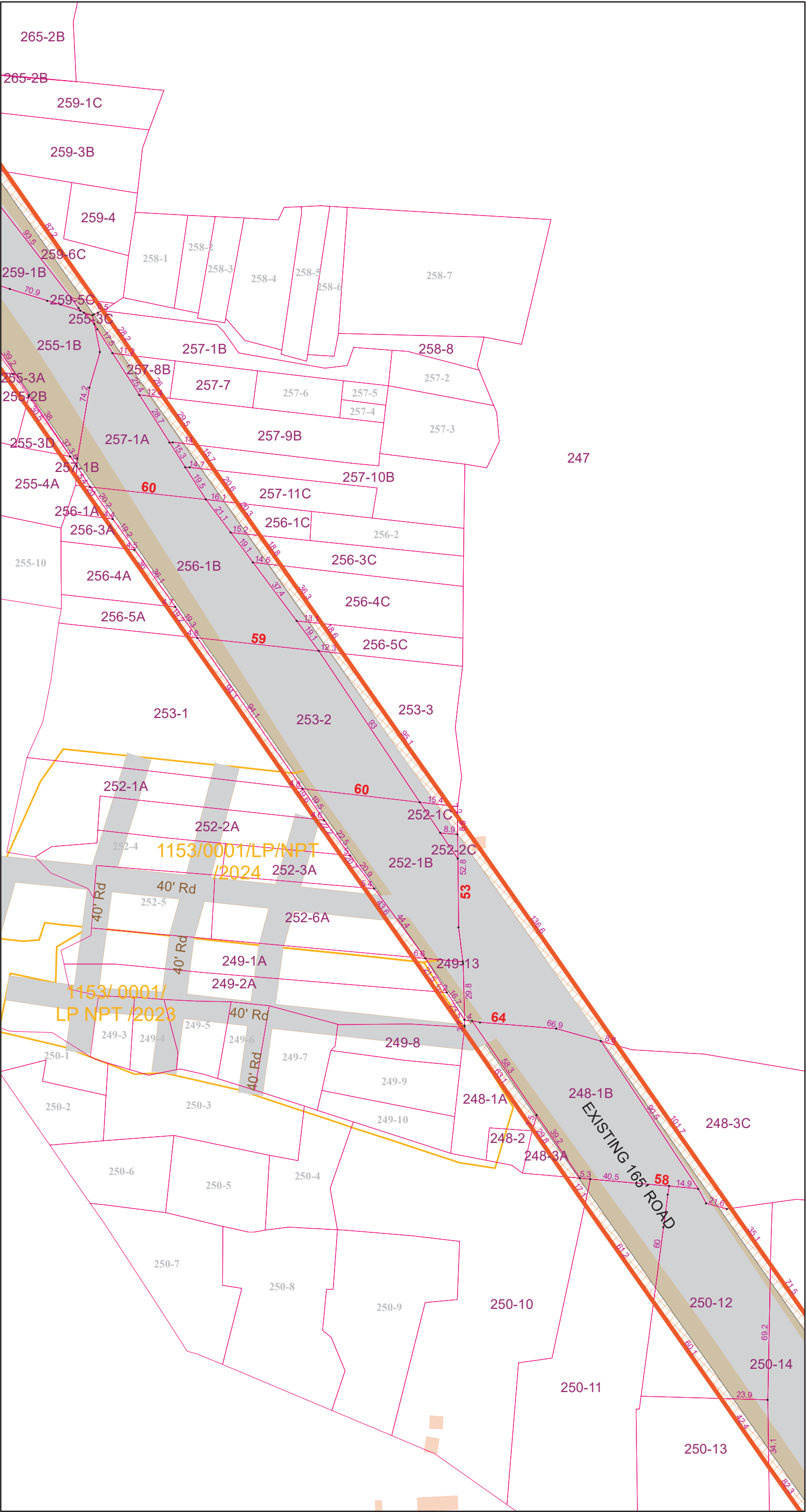
**TIRUPATI URBAN DEVELOPMENT  
AUTHORITY (TUDA)**

**PLANNING CONSULTANT**  
ASVH CONNCEPT DESIGN CONSULTANTS  
PRIVATE LIMITED, VIJAYAWADA



# TIRUPATI URBAN DEVELOPMENT AUTHORITY (TUDA)

PLAN SHOWING PROPOSED ROAD DEVELOPMENT PLAN OF 200' (60M) WIDE NH-16 ROAD FROM EAST GUDUR VILLAGE AT SY.NO.448 TO TADA VILLAGE AT SY.NO.119, IN EXTENDED AREAS OF TUDA JURISDICTION



## REFERENCE

PROPOSED RDP OF 200' WIDE ROAD		GOVT OFFICE	
EXISTING ROADS		BUS STOP	
RailwayTrack		RAILWAY STATION	
FMB BOUNDARY		PHC	
APPROVED LAYOUTS		PETROL BUNK	
APPROVED BUILDINGS		POLICE STATION	
WATER BODIES		CULVERT	
BUILDING FOOTPRINTS		SCHOOL/COLLEGE	
VILLAGE BOUNDARY		TEMPLE	
Land already Acquired for NH Widening		CHURCH	
SITES AFFECTED UNDER ROAD WIDENING		MASJID	
		BRIDGE	

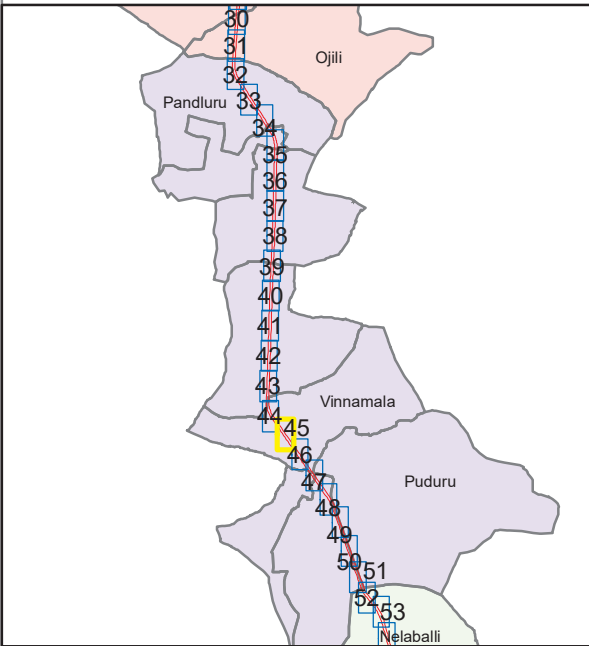
Scale : 1 : 2000 Grid : 45 of 106

Mandal: Naidupeta



All dimensions are in meters

Date: 25-06-2025



Length of the Proposed RDP - 70 Km

File RC No:  
RDP No:

WPRS	SDM
Surveyor	LAO
A.E.E / SE	J.P.O
A.P.O	C.P.O

Vice Chairman



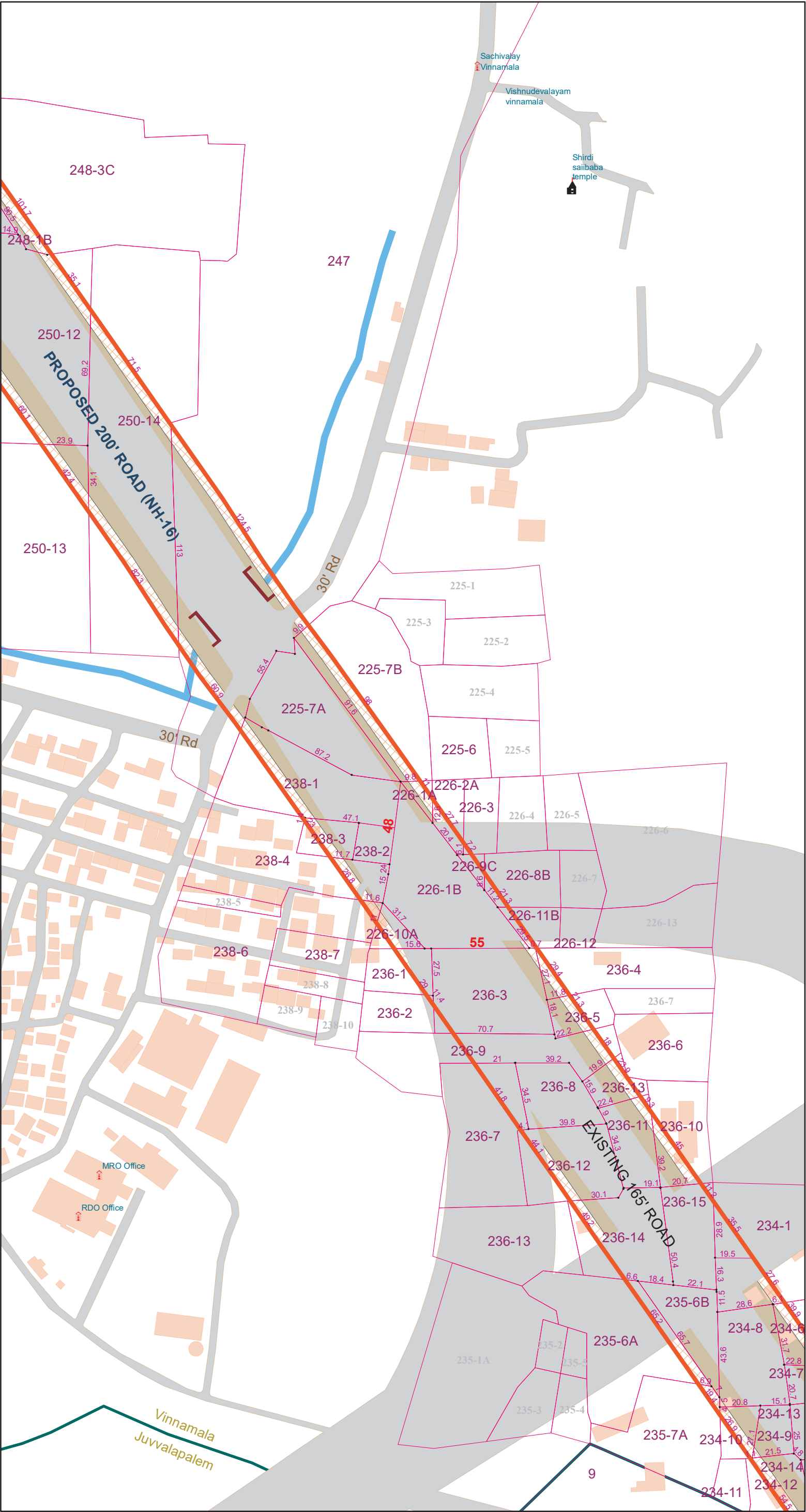
**TIRUPATI URBAN DEVELOPMENT  
AUTHORITY (TUDA)**

**PLANNING CONSULTANT**  
ASVH CONNCEPT DESIGN CONSULTANTS  
PRIVATE LIMITED, VIJAYAWADA



# TIRUPATI URBAN DEVELOPMENT AUTHORITY (TUDA)

PLAN SHOWING PROPOSED ROAD DEVELOPMENT PLAN OF 200' (60M) WIDE NH-16 ROAD FROM EAST GUDUR VILLAGE AT SY.NO.448 TO TADA VILLAGE AT SY.NO.119, IN EXTENDED AREAS OF TUDA JURISDICTION

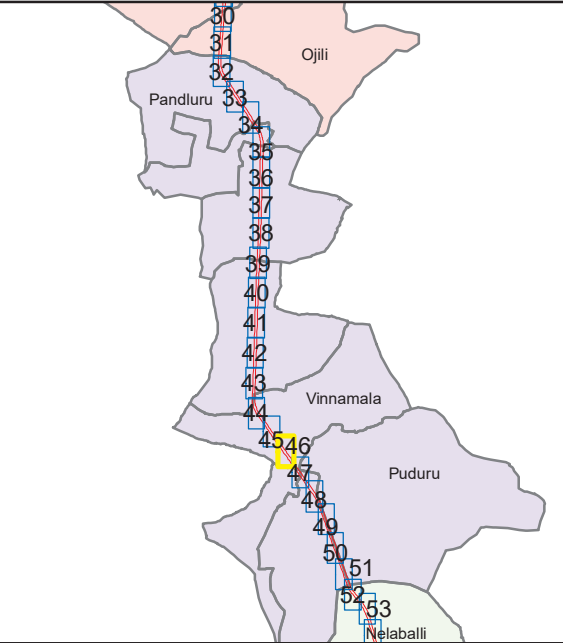


## REFERENCE

PROPOSED RDP OF 200' WIDE ROAD	GOVT OFFICE	
EXISTING ROADS	BUS STOP	
RailwayTrack	RAILWAY STATION	
FMB BOUNDARY	PHC	
APPROVED LAYOUTS	PETROL BUNK	
APPROVED BUILDINGS	POLICE STATION	
WATER BODIES	CULVERT	
BUILDING FOOTPRINTS	SCHOOL/COLLEGE	
VILLAGE BOUNDARY	TEMPLE	
Land already Acquired for NH Widening	CHURCH	
SITES AFFECTED UNDER ROAD WIDENING	MASJID	
	BRIDGE	

Scale : 1 : 2000 Grid : 46 of 106  
Mandal: Naidupeta

All dimensions are in meters Date: 25-06-2025



Length of the Proposed RDP - 70 Km

File RC No:  
RDP No:

WPRS	SDM
Surveyor	LAO
A.E.E / SE	J.P.O
A.P.O	C.P.O

Vice Chairman

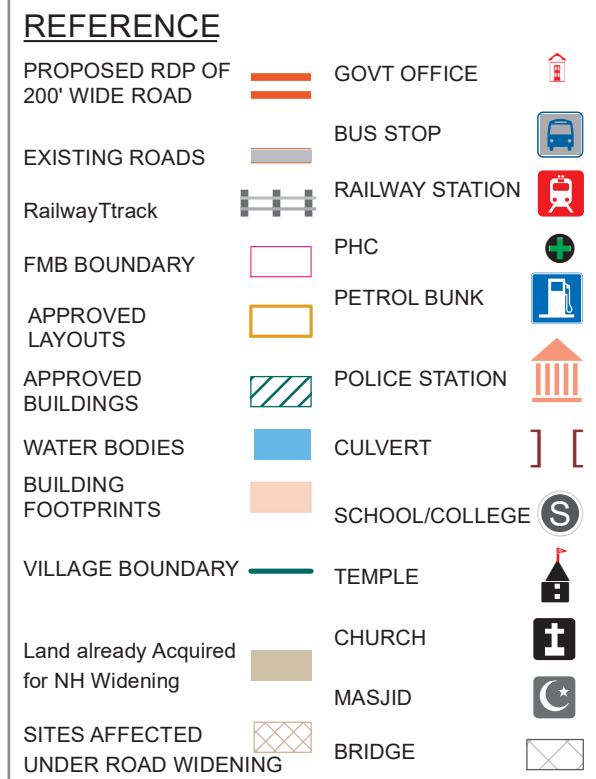


**TIRUPATI URBAN DEVELOPMENT AUTHORITY (TUDA)**

**PLANNING CONSULTANT**  
ASVH CONNCEPT DESIGN CONSULTANTS  
PRIVATE LIMITED, VIJAYAWADA



PLAN SHOWING PROPOSED ROAD DEVELOPMENT PLAN OF 200' (60M) WIDE NH-16 ROAD FROM EAST GUDUR VILLAGE AT SY.NO.448 TO TADA VILLAGE AT SY.NO.119, IN EXTENDED AREAS OF TUDA JURISDICTION



All dimensions are in meters



WPRS	SDM
Surveyor	LAO
A.E.E / SE	J.P.O
A.P.O	C.P.O



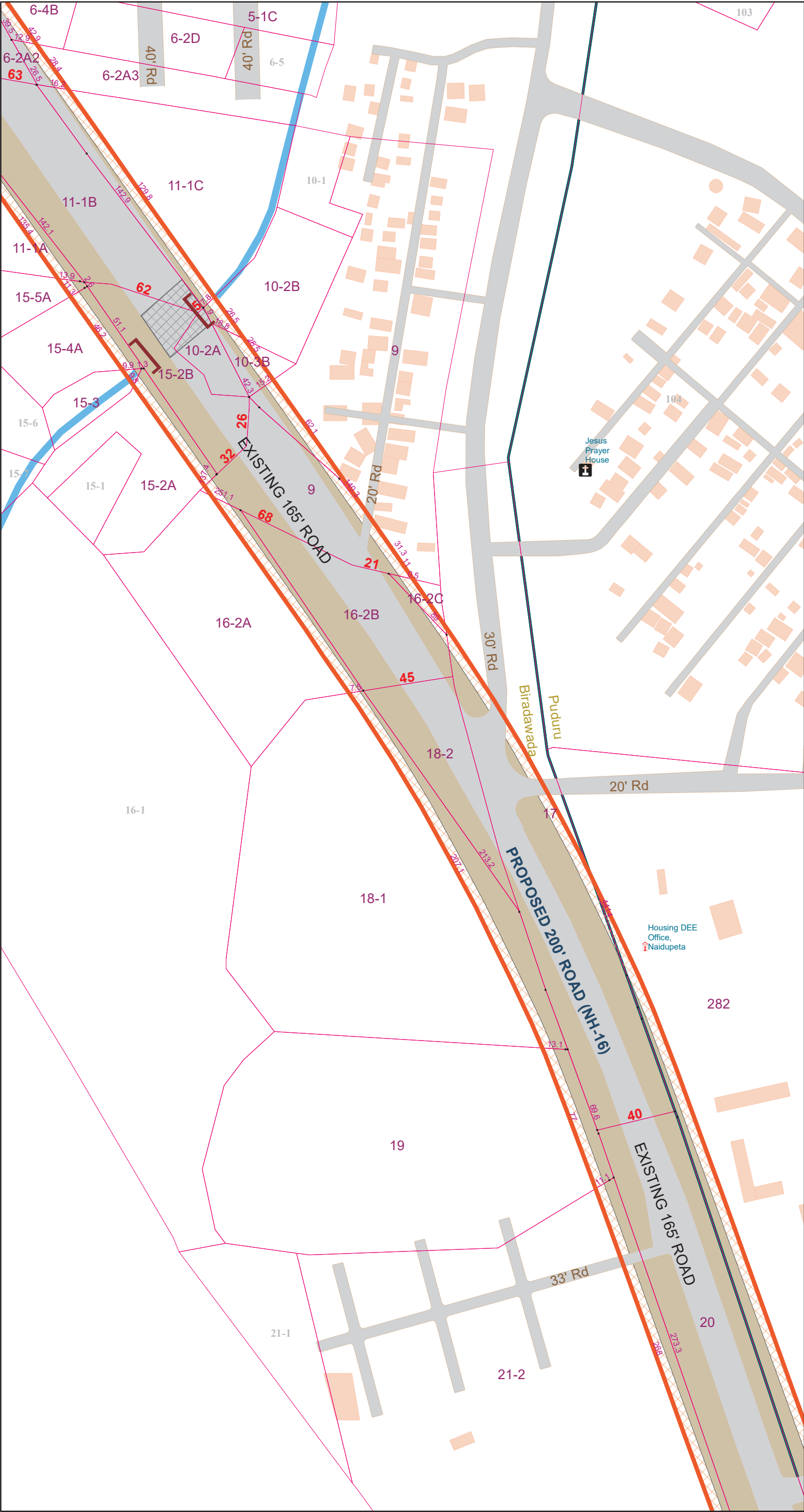
**TIRUPATI URBAN DEVELOPMENT  
AUTHORITY (TUDA)**

**PLANNING CONSULTANT**  
ASVH CONNCEPT DESIGN CONSULTANTS  
PRIVATE LIMITED, VIJAYAWADA



# TIRUPATI URBAN DEVELOPMENT AUTHORITY (TUDA)

PLAN SHOWING PROPOSED ROAD DEVELOPMENT PLAN OF 200' (60M) WIDE NH-16 ROAD FROM EAST GUDUR VILLAGE AT SY.NO.448 TO TADA VILLAGE AT SY.NO.119, IN EXTENDED AREAS OF TUDA JURISDICTION



## REFERENCE

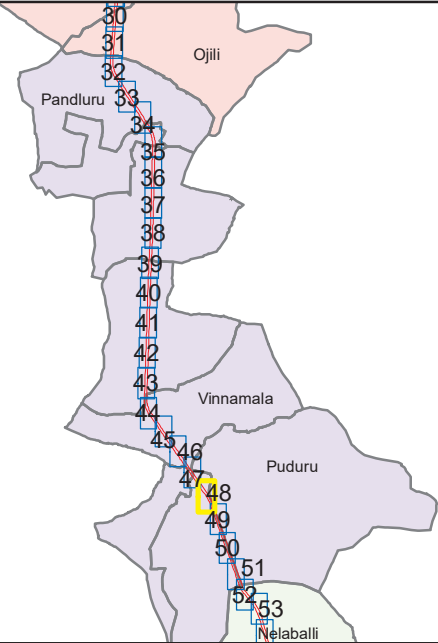
PROPOSED RDP OF 200' WIDE ROAD		GOVT OFFICE	
EXISTING ROADS		BUS STOP	
RailwayTrack		RAILWAY STATION	
FMB BOUNDARY		PHC	
APPROVED LAYOUTS		PETROL BUNK	
APPROVED BUILDINGS		POLICE STATION	
WATER BODIES		CULVERT	
BUILDING FOOTPRINTS		SCHOOL/COLLEGE	
VILLAGE BOUNDARY		TEMPLE	
Land already Acquired for NH Widening		CHURCH	
SITES AFFECTED UNDER ROAD WIDENING		MASJID	
		BRIDGE	

Scale : 1 : 2000 Grid : 48 of 106

Mandal: Naidupeta

All dimensions are in meters

Date: 25-06-2025



Length of the Proposed RDP - 70 Km

File RC No:  
RDP No:

WPRS	SDM
Surveyor	LAO
A.E.E / SE	J.P.O
A.P.O	C.P.O

Vice Chairman

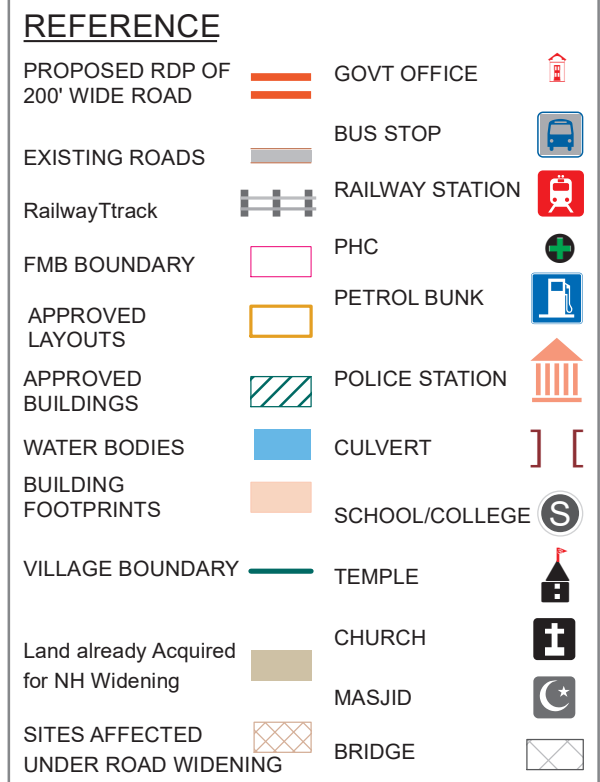


**TIRUPATI URBAN DEVELOPMENT  
AUTHORITY (TUDA)**

**PLANNING CONSULTANT**  
ASVH CONNCEPT DESIGN CONSULTANTS  
PRIVATE LIMITED, VIJAYAWADA

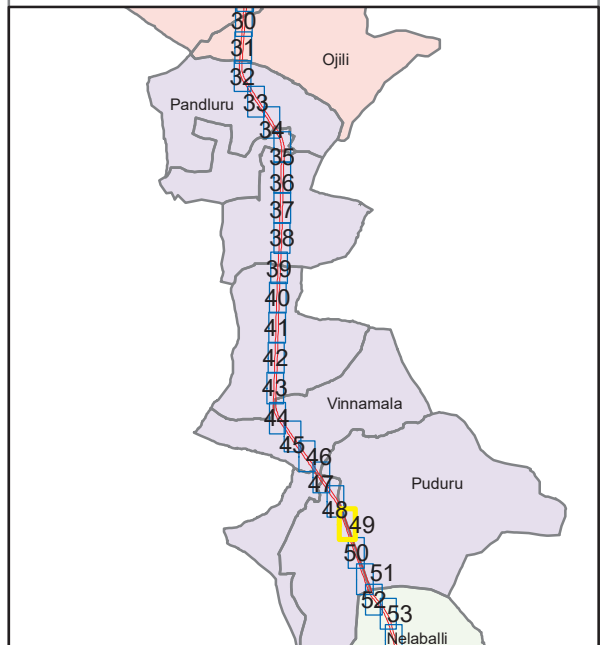


PLAN SHOWING PROPOSED ROAD DEVELOPMENT PLAN OF 200' (60M) WIDE NH-16 ROAD FROM  
EAST GUDUR VILLAGE AT SY.NO.448 TO TADA VILLAGE AT SY.NO.119, IN EXTENDED AREAS OF TUDA JURISDICTION



23

Date: 25-06-2025



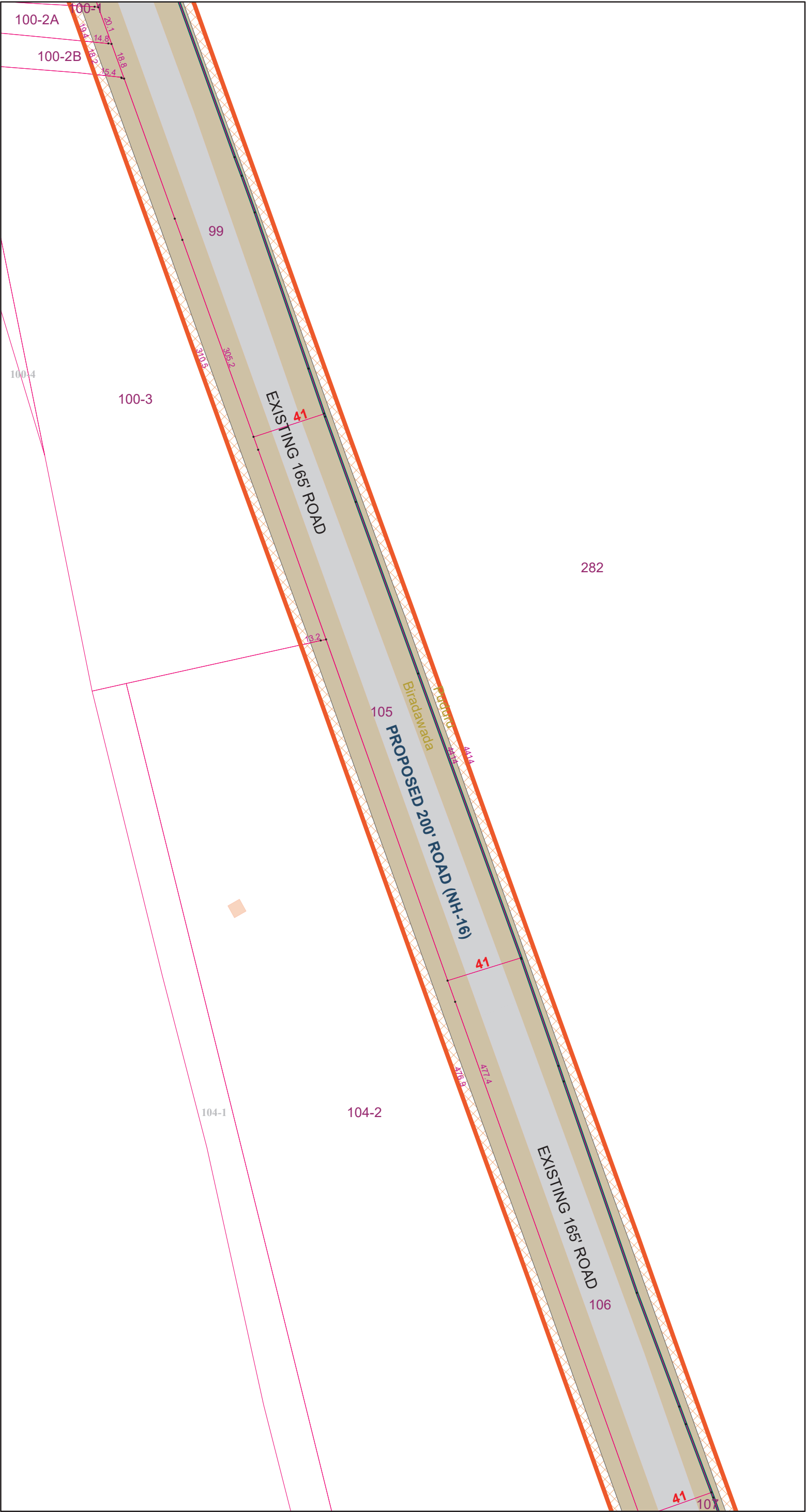
WPRS	SDM
Surveyor	LAO
A.E.E / SE	J.P.O
A.P.O	C.P.O

**PLANNING CONSULTANT**  
ASVH CONNCEPT DESIGN CONSULTANTS  
PRIVATE LIMITED, VIJAYAWADA



# TIRUPATI URBAN DEVELOPMENT AUTHORITY (TUDA)

PLAN SHOWING PROPOSED ROAD DEVELOPMENT PLAN OF 200' (60M) WIDE NH-16 ROAD FROM EAST GUDUR VILLAGE AT SY.NO.448 TO TADA VILLAGE AT SY.NO.119, IN EXTENDED AREAS OF TUDA JURISDICTION



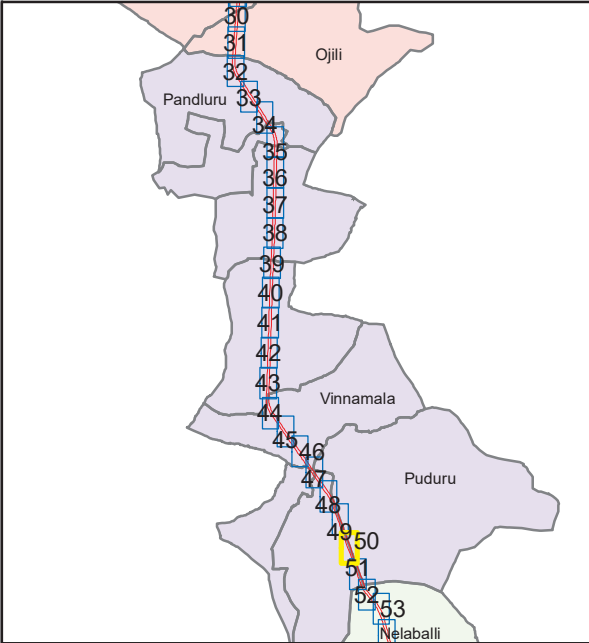
## REFERENCE

PROPOSED RDP OF 200' WIDE ROAD		GOVT OFFICE	
EXISTING ROADS		BUS STOP	
RailwayTrack		RAILWAY STATION	
FMB BOUNDARY		PHC	
APPROVED LAYOUTS		PETROL BUNK	
APPROVED BUILDINGS		POLICE STATION	
WATER BODIES		CULVERT	
BUILDING FOOTPRINTS		SCHOOL/COLLEGE	
VILLAGE BOUNDARY		TEMPLE	
Land already Acquired for NH Widening		CHURCH	
SITES AFFECTED UNDER ROAD WIDENING		MASJID	
		BRIDGE	

Scale : 1 : 2000 Grid : 50 of 106  
Mandal: Naidupeta



All dimensions are in meters Date: 25-06-2025



Length of the Proposed RDP - 70 Km

File RC No:  
RDP No:

WPRS	SDM
Surveyor	LAO
A.E.E / SE	J.P.O
A.P.O	C.P.O

Vice Chairman



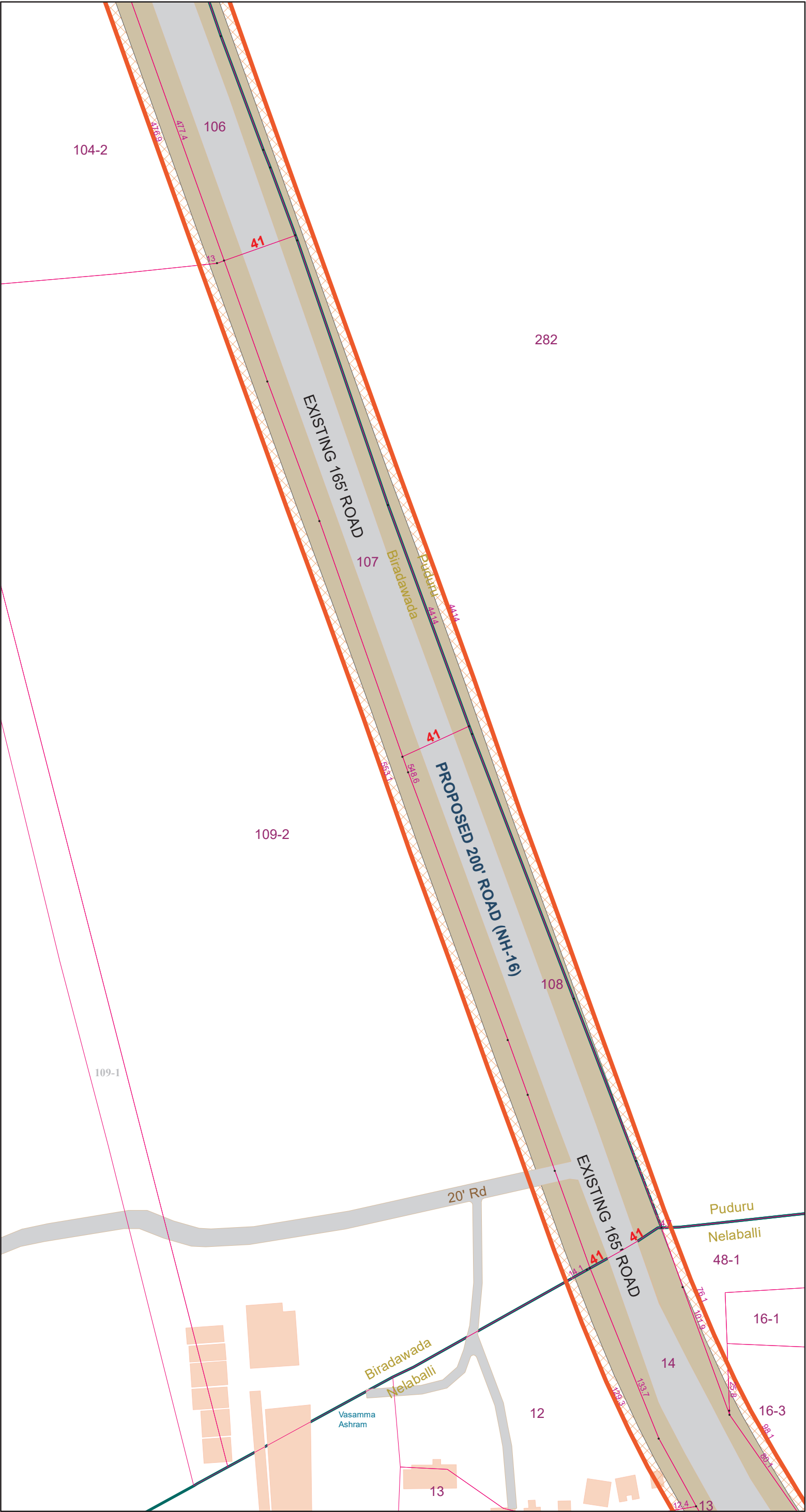
**TIRUPATI URBAN DEVELOPMENT  
AUTHORITY (TUDA)**

**PLANNING CONSULTANT**  
ASVH CONNCEPT DESIGN CONSULTANTS  
PRIVATE LIMITED, VIJAYAWADA



# TIRUPATI URBAN DEVELOPMENT AUTHORITY (TUDA)

PLAN SHOWING PROPOSED ROAD DEVELOPMENT PLAN OF 200' (60M) WIDE NH-16 ROAD FROM EAST GUDUR VILLAGE AT SY.NO.448 TO TADA VILLAGE AT SY.NO.119, IN EXTENDED AREAS OF TUDA JURISDICTION



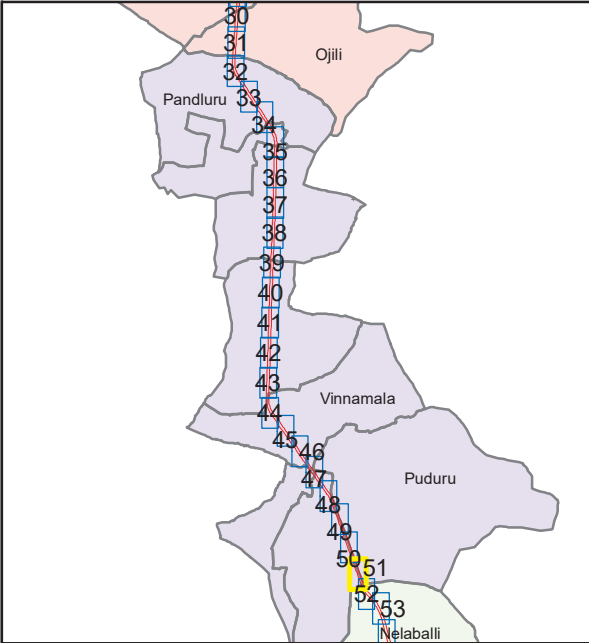
## REFERENCE

PROPOSED RDP OF 200' WIDE ROAD		GOVT OFFICE	
EXISTING ROADS		BUS STOP	
RailwayTrack		RAILWAY STATION	
FMB BOUNDARY		PHC	
APPROVED LAYOUTS		PETROL BUNK	
APPROVED BUILDINGS		POLICE STATION	
WATER BODIES		CULVERT	
BUILDING FOOTPRINTS		SCHOOL/COLLEGE	
VILLAGE BOUNDARY		TEMPLE	
Land already Acquired for NH Widening		CHURCH	
SITES AFFECTED UNDER ROAD WIDENING		MASJID	
		BRIDGE	

Scale : 1 : 2000 Grid : 51 of 106  
Mandal: Naidupeta



All dimensions are in meters Date: 25-06-2025



Length of the Proposed RDP - 70 Km

File RC No:  
RDP No:

WPRS	SDM
Surveyor	LAO
A.E.E / SE	J.P.O
A.P.O	C.P.O

Vice Chairman



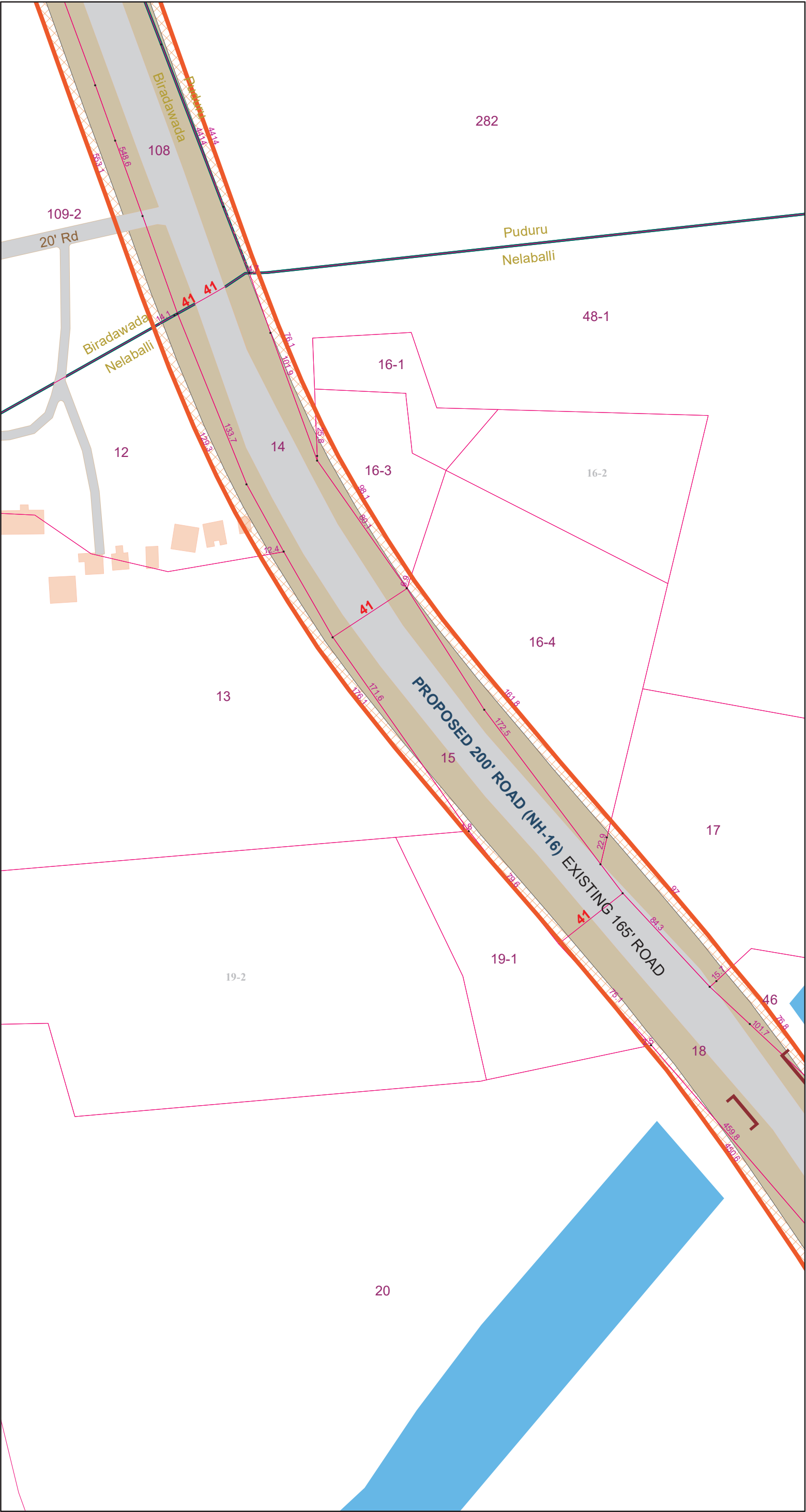
**TIRUPATI URBAN DEVELOPMENT  
AUTHORITY (TUDA)**

**PLANNING CONSULTANT**  
ASVH CONNCEPT DESIGN CONSULTANTS  
PRIVATE LIMITED, VIJAYAWADA



# TIRUPATI URBAN DEVELOPMENT AUTHORITY (TUDA)

PLAN SHOWING PROPOSED ROAD DEVELOPMENT PLAN OF 200' (60M) WIDE NH-16 ROAD FROM EAST GUDUR VILLAGE AT SY.NO.448 TO TADA VILLAGE AT SY.NO.119, IN EXTENDED AREAS OF TUDA JURISDICTION

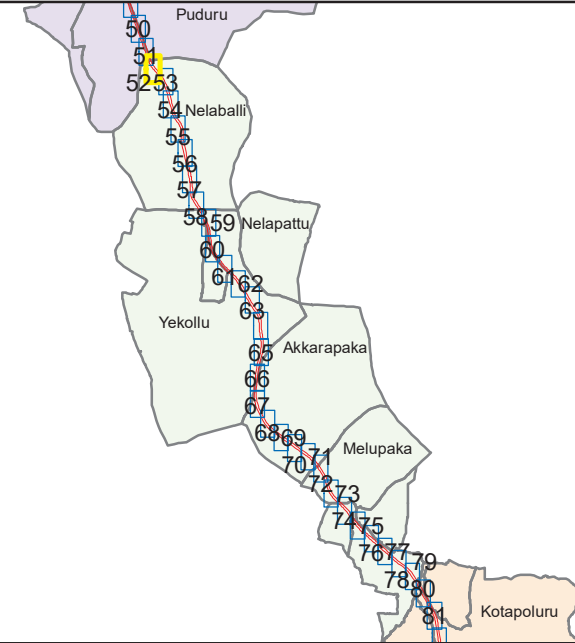


## REFERENCE

PROPOSED RDP OF 200' WIDE ROAD		GOVT OFFICE	
EXISTING ROADS		BUS STOP	
RailwayTrack		RAILWAY STATION	
FMB BOUNDARY		PHC	
APPROVED LAYOUTS		PETROL BUNK	
APPROVED BUILDINGS		POLICE STATION	
WATER BODIES		CULVERT	
BUILDING FOOTPRINTS		SCHOOL/COLLEGE	
VILLAGE BOUNDARY		TEMPLE	
Land already Acquired for NH Widening		CHURCH	
SITES AFFECTED UNDER ROAD WIDENING		MASJID	
		BRIDGE	

Scale : 1 : 2000 Grid : 52 of 106  
Mandal: Doravarisatram

All dimensions are in meters Date: 25-06-2025



Length of the Proposed RDP - 70 Km

File RC No:  
RDP No:

WPRS	SDM
Surveyor	LAO
A.E.E / SE	J.P.O
A.P.O	C.P.O

Vice Chairman



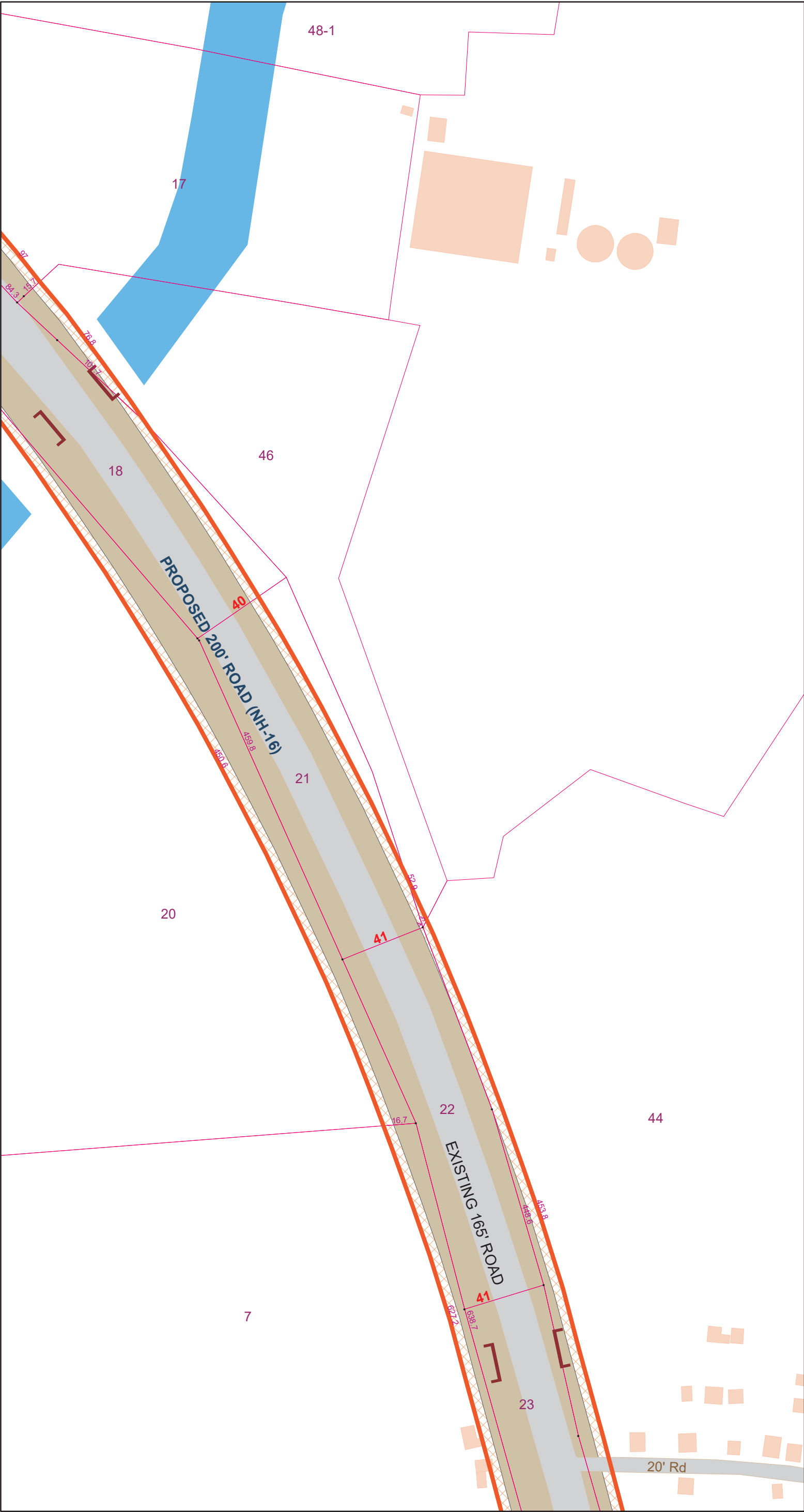
**TIRUPATI URBAN DEVELOPMENT AUTHORITY (TUDA)**

**PLANNING CONSULTANT**  
ASVH CONNCEPT DESIGN CONSULTANTS  
PRIVATE LIMITED, VIJAYAWADA



# TIRUPATI URBAN DEVELOPMENT AUTHORITY (TUDA)

PLAN SHOWING PROPOSED ROAD DEVELOPMENT PLAN OF 200' (60M) WIDE NH-16 ROAD FROM EAST GUDUR VILLAGE AT SY.NO.448 TO TADA VILLAGE AT SY.NO.119, IN EXTENDED AREAS OF TUDA JURISDICTION



## REFERENCE

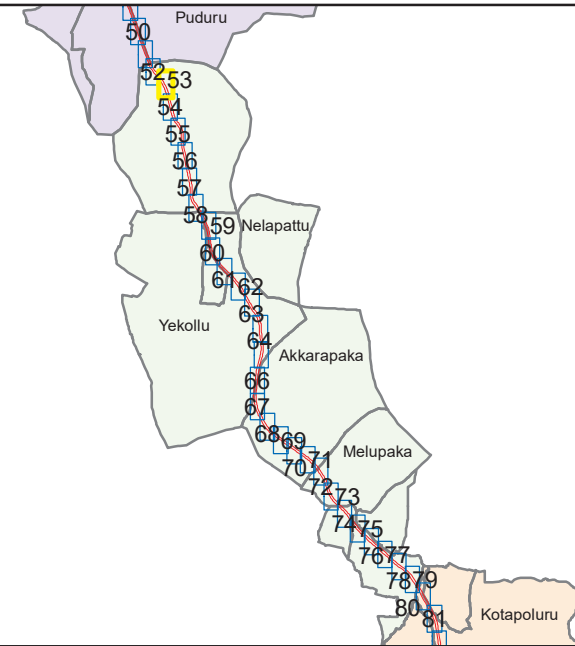
PROPOSED RDP OF 200' WIDE ROAD		GOVT OFFICE	
EXISTING ROADS		BUS STOP	
RailwayTrack		RAILWAY STATION	
FMB BOUNDARY		PHC	
APPROVED LAYOUTS		PETROL BUNK	
APPROVED BUILDINGS		POLICE STATION	
WATER BODIES		CULVERT	
BUILDING FOOTPRINTS		SCHOOL/COLLEGE	
VILLAGE BOUNDARY		TEMPLE	
Land already Acquired for NH Widening		CHURCH	
SITES AFFECTED UNDER ROAD WIDENING		MASJID	
		BRIDGE	

Scale : 1 : 2000 Grid : 53 of 106  
Mandal: Doravarisatram



All dimensions are in meters

Date: 25-06-2025



Length of the Proposed RDP - 70 Km

File RC No:  
RDP No:

WPRS	SDM
Surveyor	LAO
A.E.E / SE	J.P.O
A.P.O	C.P.O

Vice Chairman



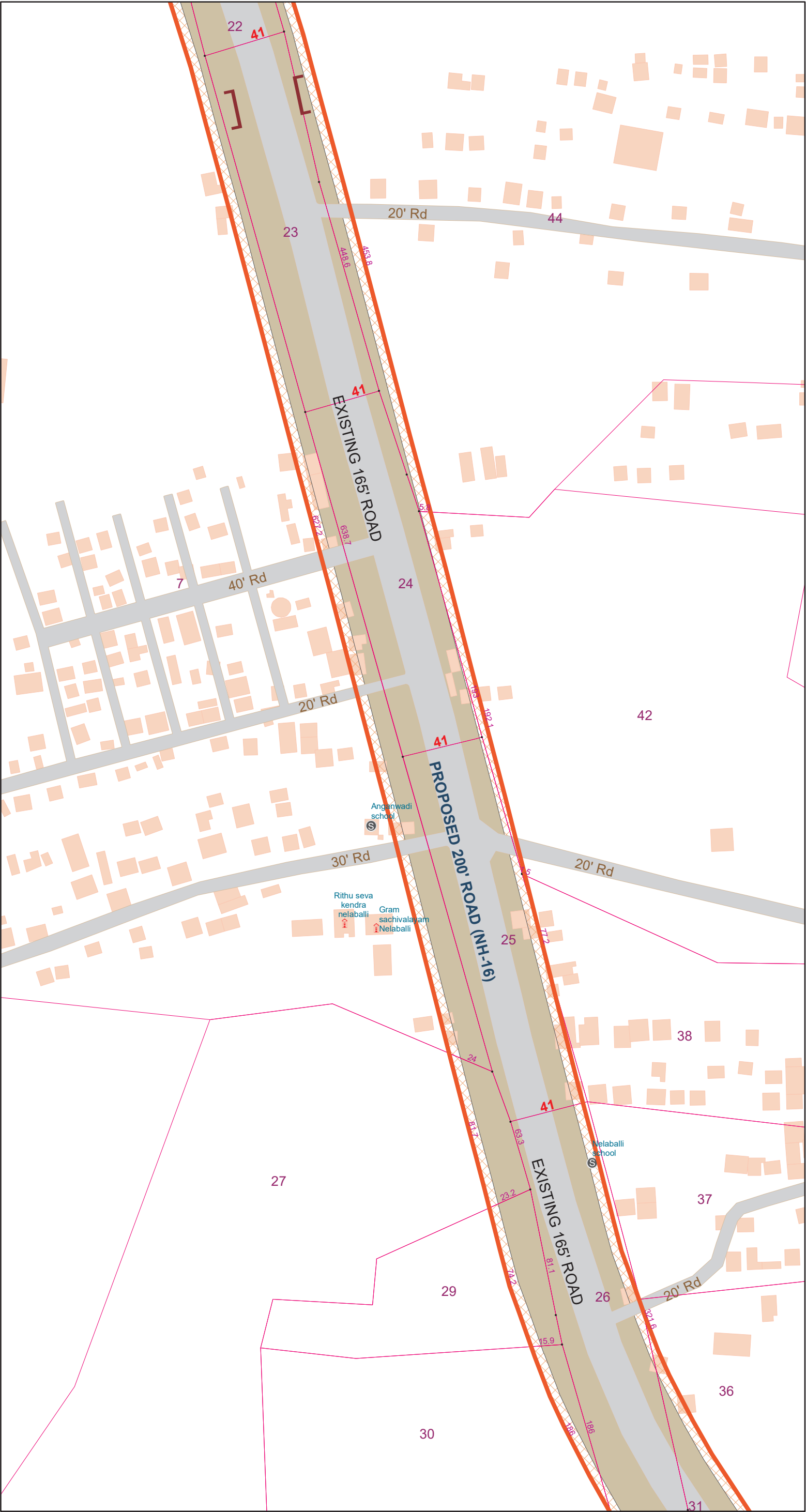
**TIRUPATI URBAN DEVELOPMENT  
AUTHORITY (TUDA)**

**PLANNING CONSULTANT**  
ASVH CONNCEPT DESIGN CONSULTANTS  
PRIVATE LIMITED, VIJAYAWADA



# TIRUPATI URBAN DEVELOPMENT AUTHORITY (TUDA)

PLAN SHOWING PROPOSED ROAD DEVELOPMENT PLAN OF 200' (60M) WIDE NH-16 ROAD FROM EAST GUDUR VILLAGE AT SY.NO.448 TO TADA VILLAGE AT SY.NO.119, IN EXTENDED AREAS OF TUDA JURISDICTION

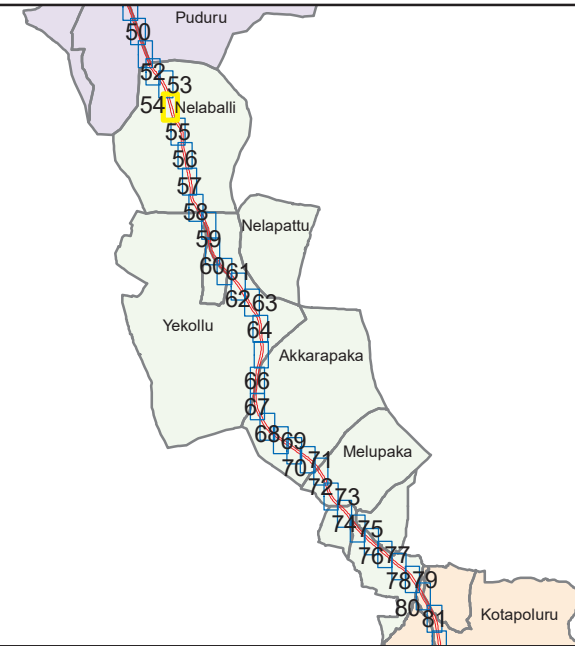


## REFERENCE

PROPOSED RDP OF 200' WIDE ROAD		GOVT OFFICE	
EXISTING ROADS		BUS STOP	
RailwayTrack		RAILWAY STATION	
FMB BOUNDARY		PHC	
APPROVED LAYOUTS		PETROL BUNK	
APPROVED BUILDINGS		POLICE STATION	
WATER BODIES		CULVERT	
BUILDING FOOTPRINTS		SCHOOL/COLLEGE	
VILLAGE BOUNDARY		TEMPLE	
Land already Acquired for NH Widening		CHURCH	
SITES AFFECTED UNDER ROAD WIDENING		MASJID	
		BRIDGE	

Scale : 1 : 2000 Grid : 54 of 106  
Mandal: Doravarisatram

All dimensions are in meters Date: 25-06-2025



Length of the Proposed RDP - 70 Km

File RC No:  
RDP No:

WPRS	SDM
Surveyor	LAO
A.E.E / SE	J.P.O
A.P.O	C.P.O

Vice Chairman



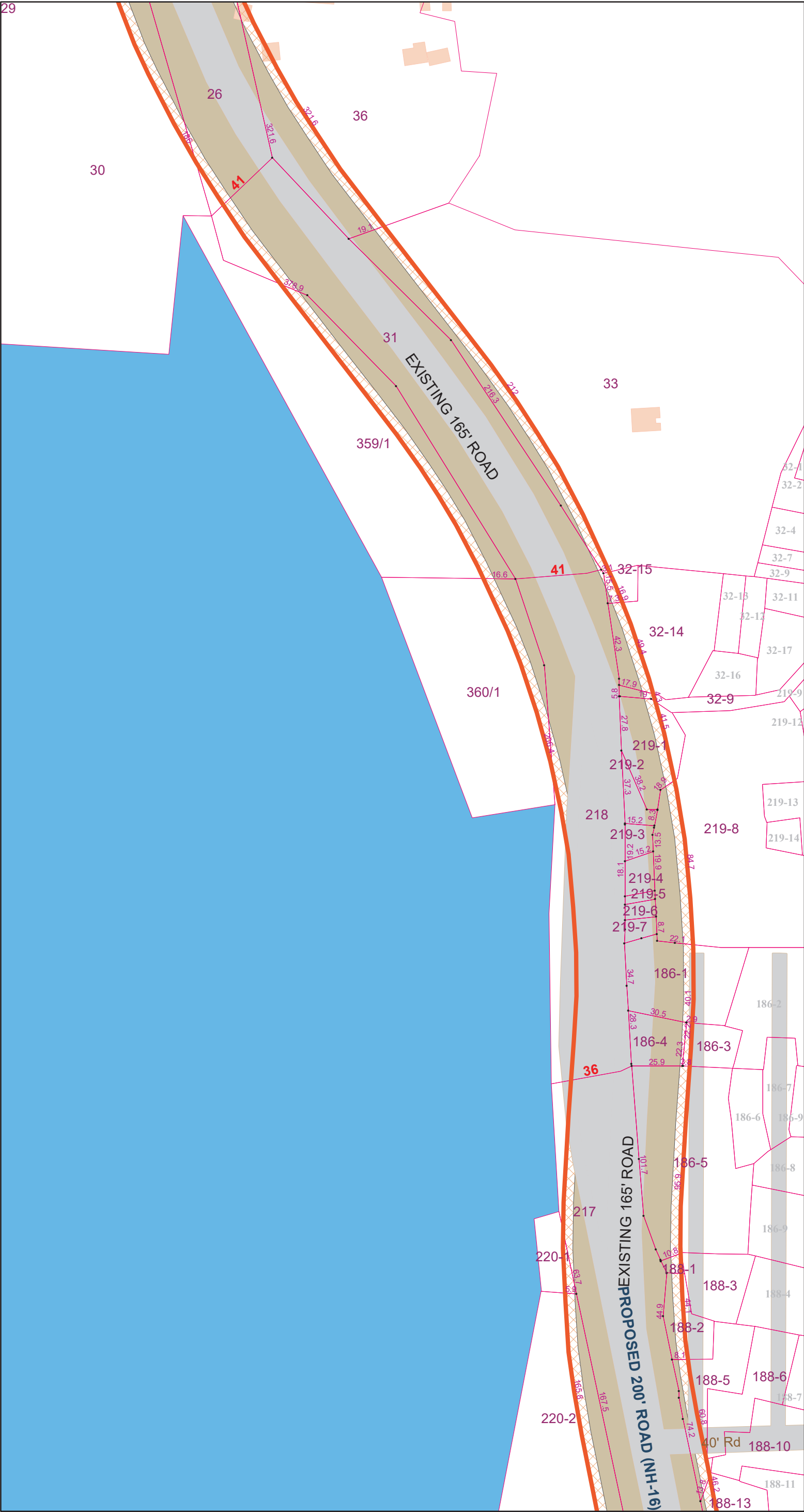
**TIRUPATI URBAN DEVELOPMENT  
AUTHORITY (TUDA)**

**PLANNING CONSULTANT**  
ASVH CONNCEPT DESIGN CONSULTANTS  
PRIVATE LIMITED, VIJAYAWADA



# TIRUPATI URBAN DEVELOPMENT AUTHORITY (TUDA)

PLAN SHOWING PROPOSED ROAD DEVELOPMENT PLAN OF 200' (60M) WIDE NH-16 ROAD FROM EAST GUDUR VILLAGE AT SY.NO.448 TO TADA VILLAGE AT SY.NO.119, IN EXTENDED AREAS OF TUDA JURISDICTION



## REFERENCE

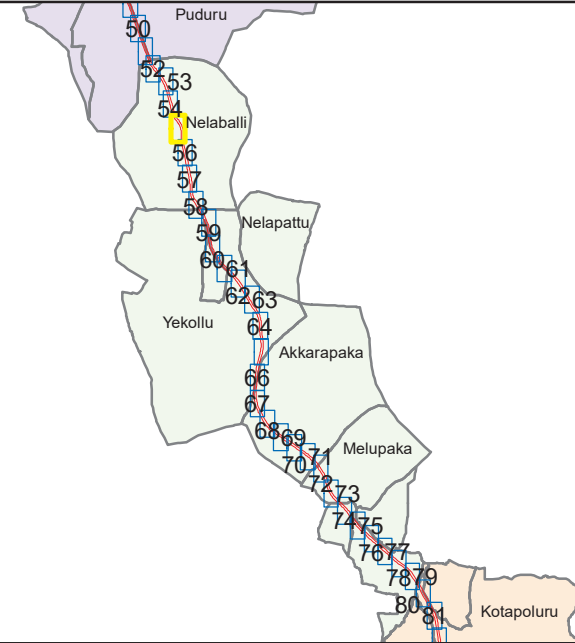
PROPOSED RDP OF 200' WIDE ROAD		GOVT OFFICE	
EXISTING ROADS		BUS STOP	
RailwayTrack		RAILWAY STATION	
FMB BOUNDARY		PHC	
APPROVED LAYOUTS		PETROL BUNK	
APPROVED BUILDINGS		POLICE STATION	
WATER BODIES		CULVERT	
BUILDING FOOTPRINTS		SCHOOL/COLLEGE	
VILLAGE BOUNDARY		TEMPLE	
Land already Acquired for NH Widening		CHURCH	
SITES AFFECTED UNDER ROAD WIDENING		MASJID	
		BRIDGE	

Scale : 1 : 2000    Grid : 55 of 106  
Mandal: Doravarisatram



All dimensions are in meters

Date: 25-06-2025



Length of the Proposed RDP - 70 Km

File RC No:  
RDP No:

WPRS	SDM
Surveyor	LAO
A.E.E / SE	J.P.O
A.P.O	C.P.O

Vice Chairman



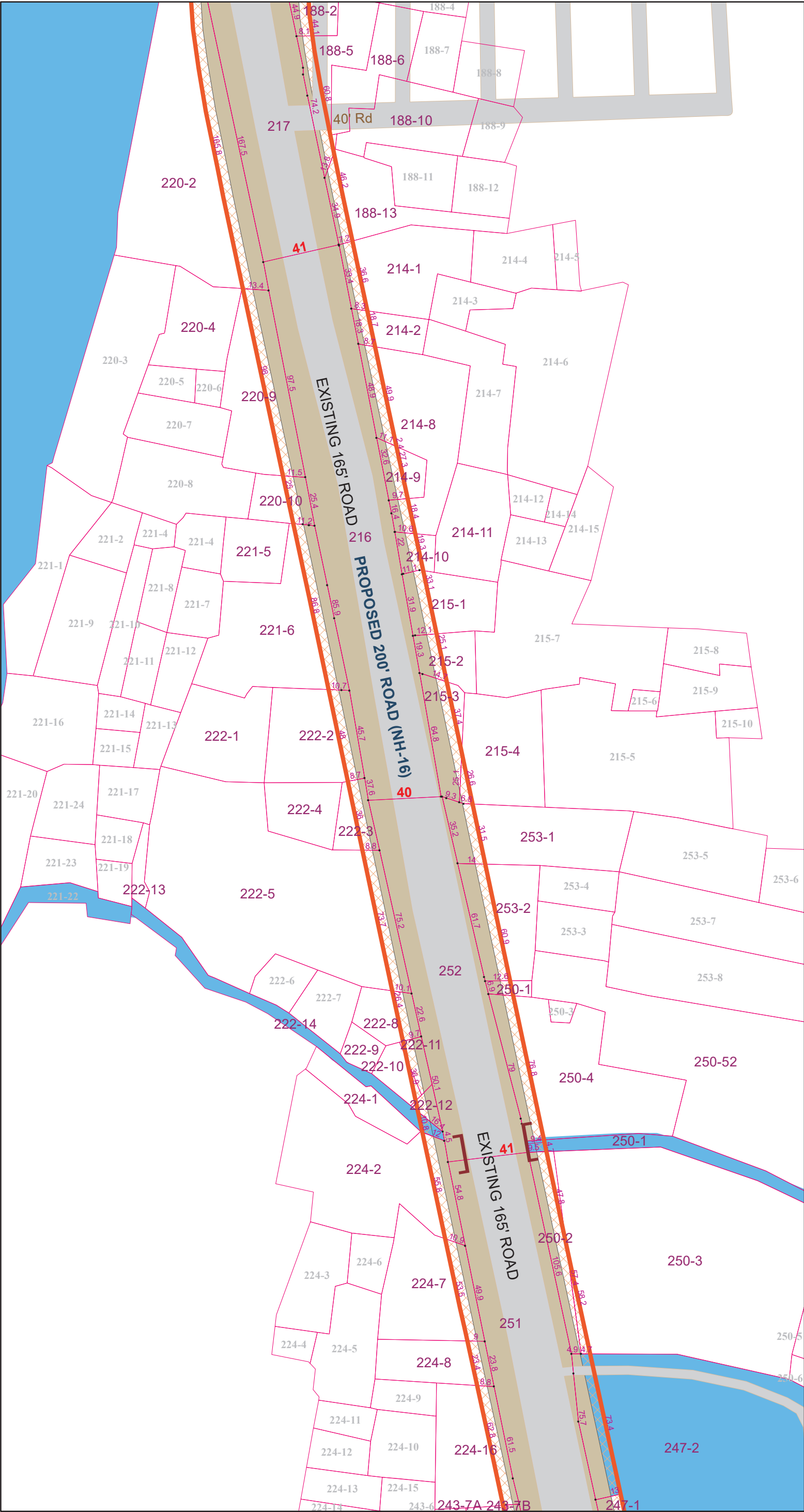
**TIRUPATI URBAN DEVELOPMENT  
AUTHORITY (TUDA)**

**PLANNING CONSULTANT**  
ASVH CONNCEPT DESIGN CONSULTANTS  
PRIVATE LIMITED, VIJAYAWADA



# TIRUPATI URBAN DEVELOPMENT AUTHORITY (TUDA)

PLAN SHOWING PROPOSED ROAD DEVELOPMENT PLAN OF 200' (60M) WIDE NH-16 ROAD FROM EAST GUDUR VILLAGE AT SY.NO.448 TO TADA VILLAGE AT SY.NO.119, IN EXTENDED AREAS OF TUDA JURISDICTION



## REFERENCE

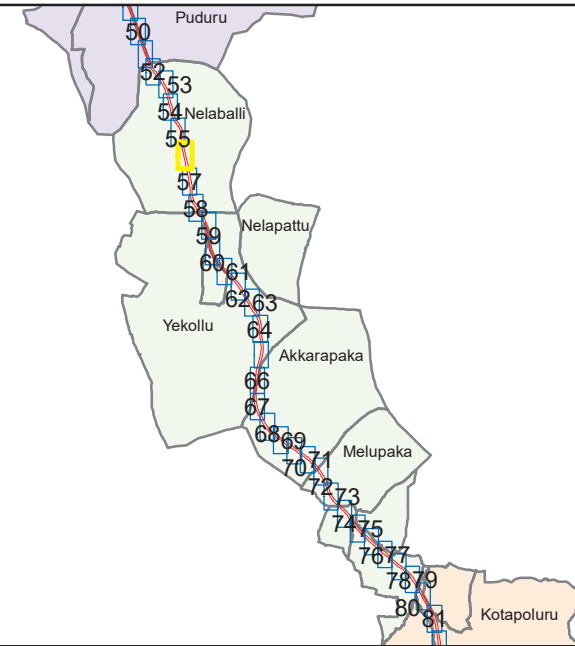
PROPOSED RDP OF 200' WIDE ROAD	GOVT OFFICE	
EXISTING ROADS	BUS STOP	
RailwayTrack	RAILWAY STATION	
FMB BOUNDARY	PHC	
APPROVED LAYOUTS	PETROL BUNK	
APPROVED BUILDINGS	POLICE STATION	
WATER BODIES	CULVERT	
BUILDING FOOTPRINTS	SCHOOL/COLLEGE	
VILLAGE BOUNDARY	TEMPLE	
Land already Acquired for NH Widening	CHURCH	
SITES AFFECTED UNDER ROAD WIDENING	MASJID	
	BRIDGE	

Scale : 1 : 2000 Grid : 56 of 106

Mandal: Doravarisatram

All dimensions are in meters

Date: 25-06-2025



Length of the Proposed RDP - 70 Km

File RC No:  
RDP No:

WPRS	SDM
Surveyor	LAO
A.E.E / SE	J.P.O
A.P.O	C.P.O

Vice Chairman



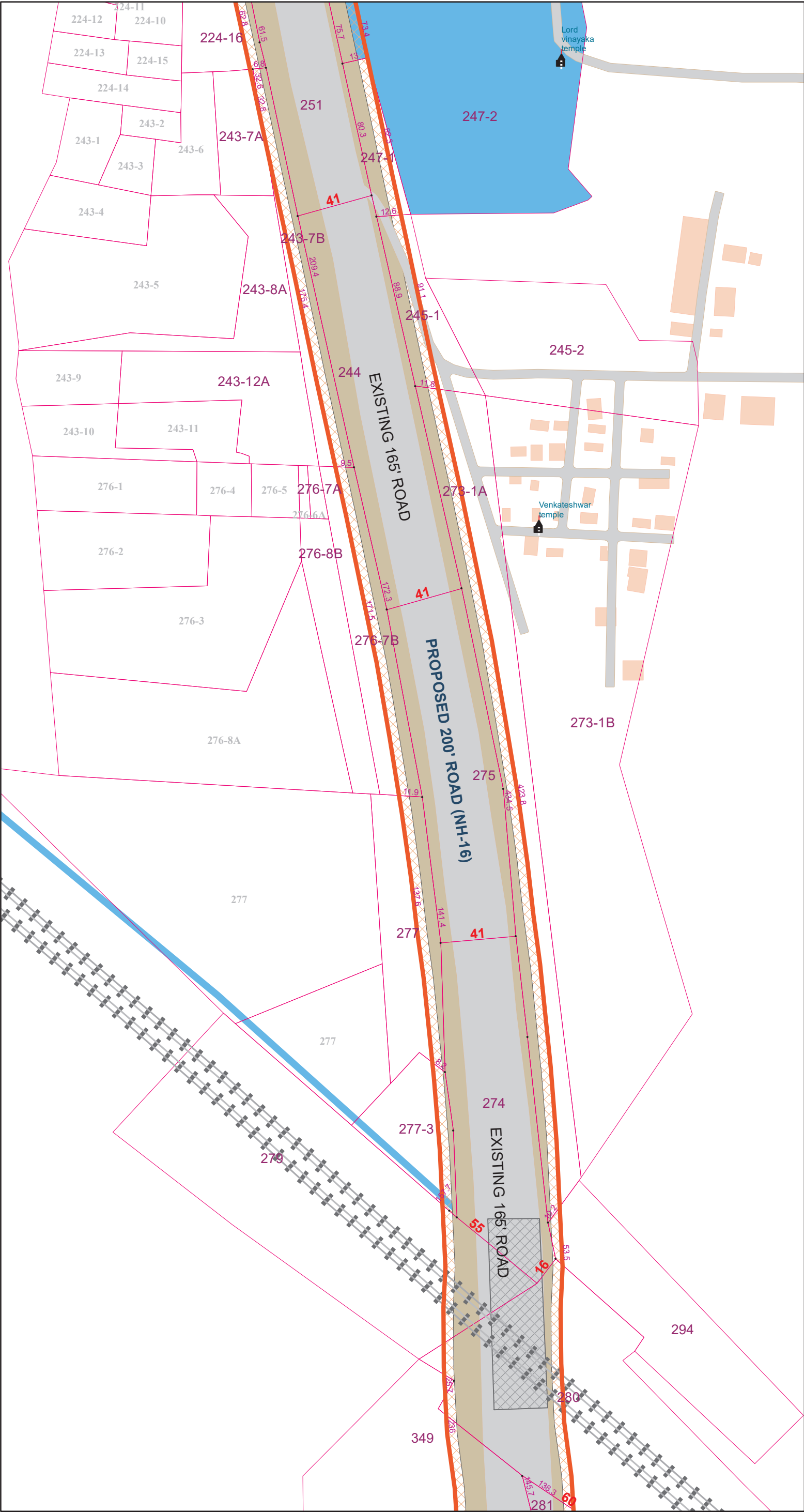
**TIRUPATI URBAN DEVELOPMENT AUTHORITY (TUDA)**

**PLANNING CONSULTANT**  
ASVH CONNCEPT DESIGN CONSULTANTS  
PRIVATE LIMITED, VIJAYAWADA



# TIRUPATI URBAN DEVELOPMENT AUTHORITY (TUDA)

PLAN SHOWING PROPOSED ROAD DEVELOPMENT PLAN OF 200' (60M) WIDE NH-16 ROAD FROM EAST GUDUR VILLAGE AT SY.NO.448 TO TADA VILLAGE AT SY.NO.119, IN EXTENDED AREAS OF TUDA JURISDICTION

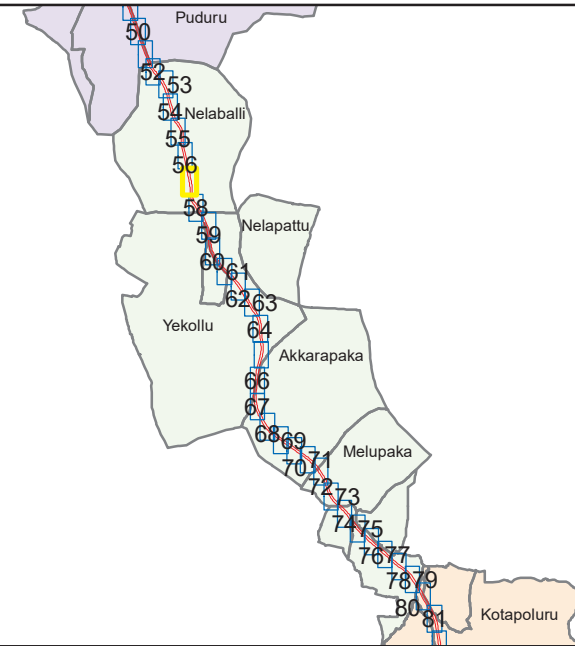


## REFERENCE

- |                                       |                 |  |
|---------------------------------------|-----------------|--|
| PROPOSED RDP OF 200' WIDE ROAD        | GOVT OFFICE     |  |
| EXISTING ROADS                        | BUS STOP        |  |
| RailwayTrack                          | RAILWAY STATION |  |
| FMB BOUNDARY                          | PHC             |  |
| APPROVED LAYOUTS                      | PETROL BUNK     |  |
| APPROVED BUILDINGS                    | POLICE STATION  |  |
| WATER BODIES                          | CULVERT         |  |
| BUILDING FOOTPRINTS                   | SCHOOL/COLLEGE  |  |
| VILLAGE BOUNDARY                      | TEMPLE          |  |
| Land already Acquired for NH Widening | CHURCH          |  |
| SITES AFFECTED UNDER ROAD WIDENING    | MASJID          |  |
|                                       | BRIDGE          |  |

Scale : 1 : 2000 Grid : 57 of 106  
Mandal: Doravarisatram

All dimensions are in meters Date: 25-06-2025



Length of the Proposed RDP - 70 Km

File RC No:  
RDP No:

WPRS	SDM
Surveyor	LAO
A.E.E / SE	J.P.O
A.P.O	C.P.O

Vice Chairman



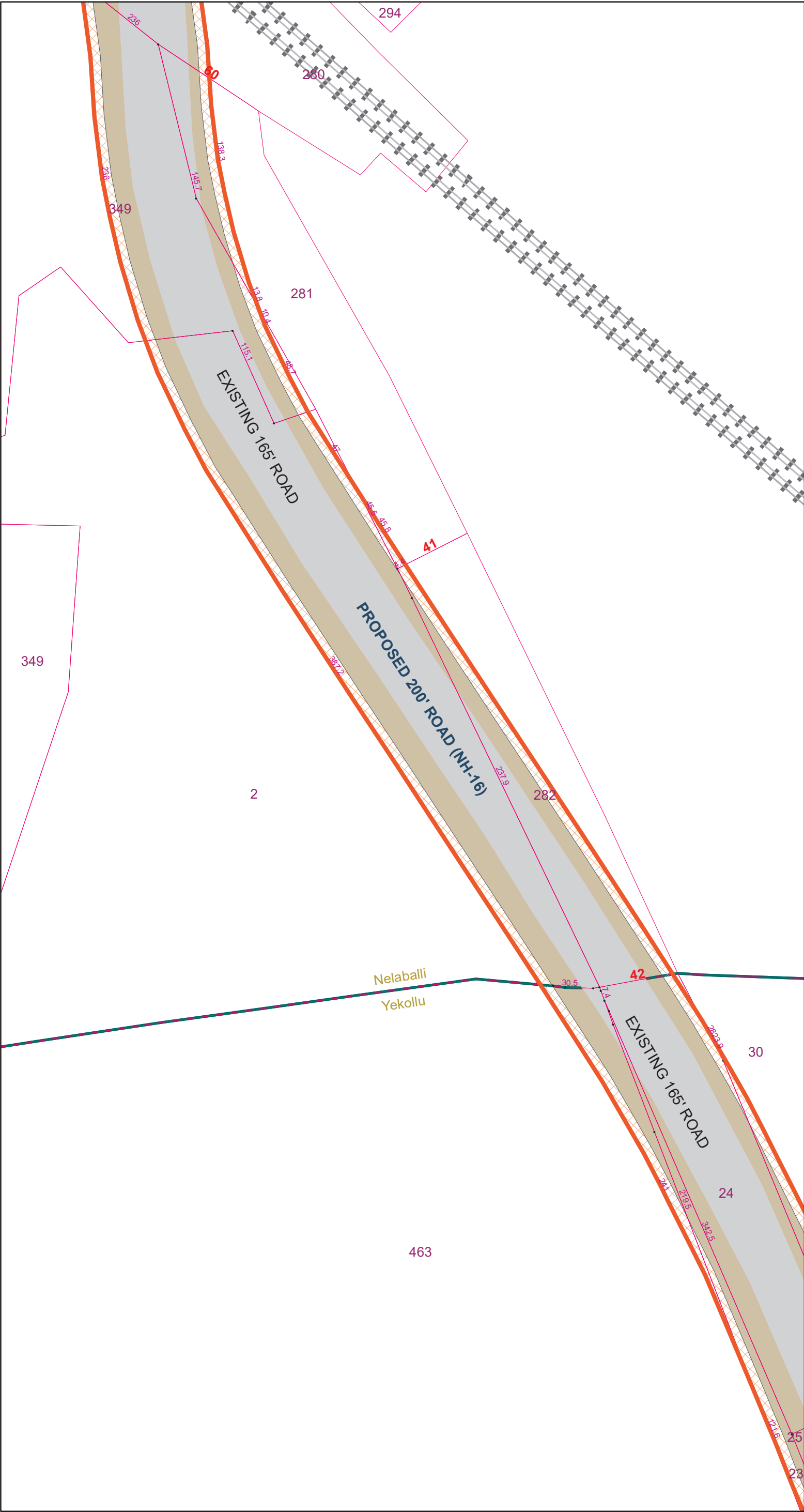
**TIRUPATI URBAN DEVELOPMENT  
AUTHORITY (TUDA)**

**PLANNING CONSULTANT**  
ASVH CONNCEPT DESIGN CONSULTANTS  
PRIVATE LIMITED, VIJAYAWADA



# TIRUPATI URBAN DEVELOPMENT AUTHORITY (TUDA)

PLAN SHOWING PROPOSED ROAD DEVELOPMENT PLAN OF 200' (60M) WIDE NH-16 ROAD FROM EAST GUDUR VILLAGE AT SY.NO.448 TO TADA VILLAGE AT SY.NO.119, IN EXTENDED AREAS OF TUDA JURISDICTION



## REFERENCE

PROPOSED RDP OF 200' WIDE ROAD		GOVT OFFICE	
EXISTING ROADS		BUS STOP	
RailwayTrack		RAILWAY STATION	
FMB BOUNDARY		PHC	
APPROVED LAYOUTS		PETROL BUNK	
APPROVED BUILDINGS		POLICE STATION	
WATER BODIES		CULVERT	
BUILDING FOOTPRINTS		SCHOOL/COLLEGE	
VILLAGE BOUNDARY		TEMPLE	
Land already Acquired for NH Widening		CHURCH	
SITES AFFECTED UNDER ROAD WIDENING		MASJID	
		BRIDGE	

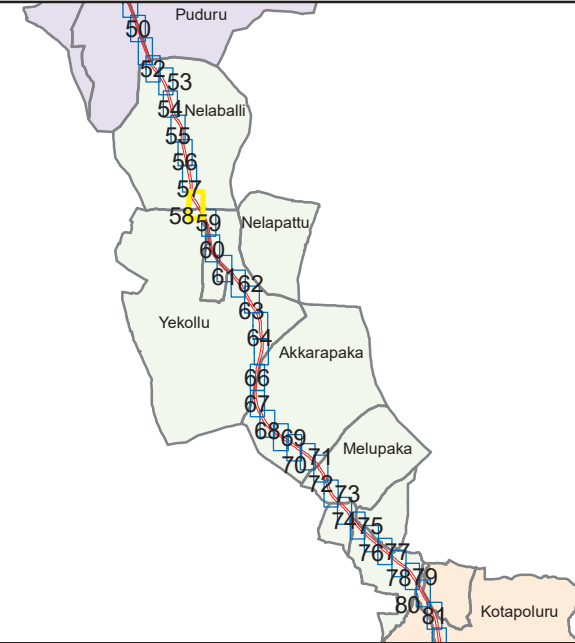
Scale : 1 : 2000 Grid : 58 of 106

Mandal: Doravarisatram



All dimensions are in meters

Date: 25-06-2025



Length of the Proposed RDP - 70 Km

File RC No:  
RDP No:

WPRS	SDM
Surveyor	LAO
A.E.E / SE	J.P.O
A.P.O	C.P.O

Vice Chairman



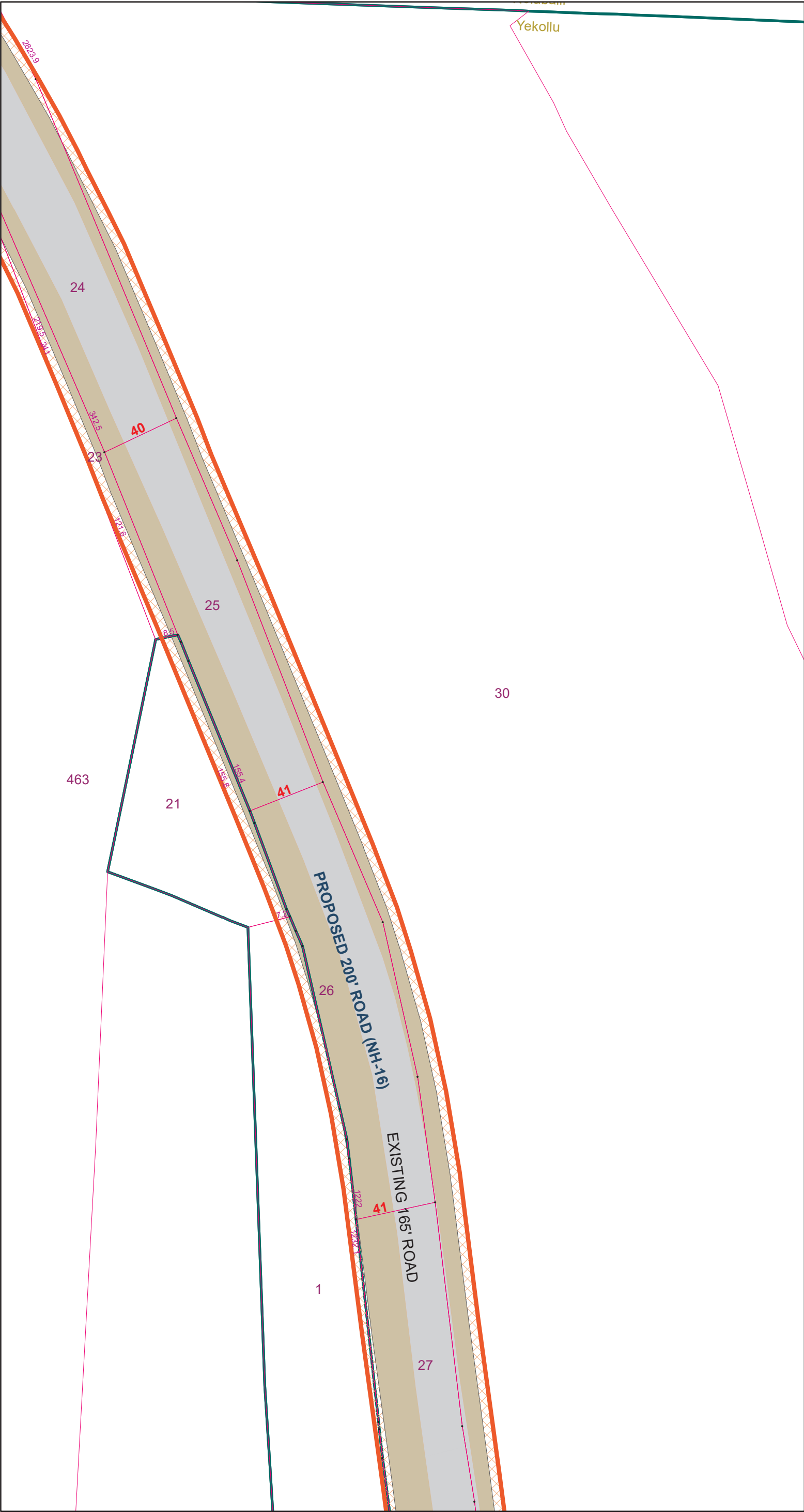
**TIRUPATI URBAN DEVELOPMENT  
AUTHORITY (TUDA)**

**PLANNING CONSULTANT**  
ASVH CONNCEPT DESIGN CONSULTANTS  
PRIVATE LIMITED, VIJAYAWADA



# TIRUPATI URBAN DEVELOPMENT AUTHORITY (TUDA)

PLAN SHOWING PROPOSED ROAD DEVELOPMENT PLAN OF 200' (60M) WIDE NH-16 ROAD FROM EAST GUDUR VILLAGE AT SY.NO.448 TO TADA VILLAGE AT SY.NO.119, IN EXTENDED AREAS OF TUDA JURISDICTION



## REFERENCE

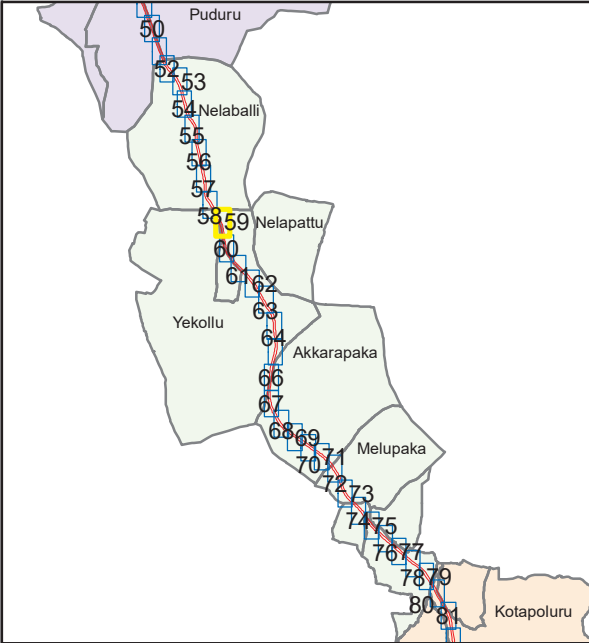
PROPOSED RDP OF 200' WIDE ROAD		GOVT OFFICE	
EXISTING ROADS		BUS STOP	
RailwayTrack		RAILWAY STATION	
FMB BOUNDARY		PHC	
APPROVED LAYOUTS		PETROL BUNK	
APPROVED BUILDINGS		POLICE STATION	
WATER BODIES		CULVERT	
BUILDING FOOTPRINTS		SCHOOL/COLLEGE	
VILLAGE BOUNDARY		TEMPLE	
Land already Acquired for NH Widening		CHURCH	
SITES AFFECTED UNDER ROAD WIDENING		MASJID	
		BRIDGE	

Scale : 1 : 2000 Grid : 59 of 106  
Mandal: Doravarisatram



All dimensions are in meters

Date: 25-06-2025



Length of the Proposed RDP - 70 Km

File RC No:  
RDP No:

WPRS	SDM
Surveyor	LAO
A.E.E / SE	J.P.O
A.P.O	C.P.O

Vice Chairman



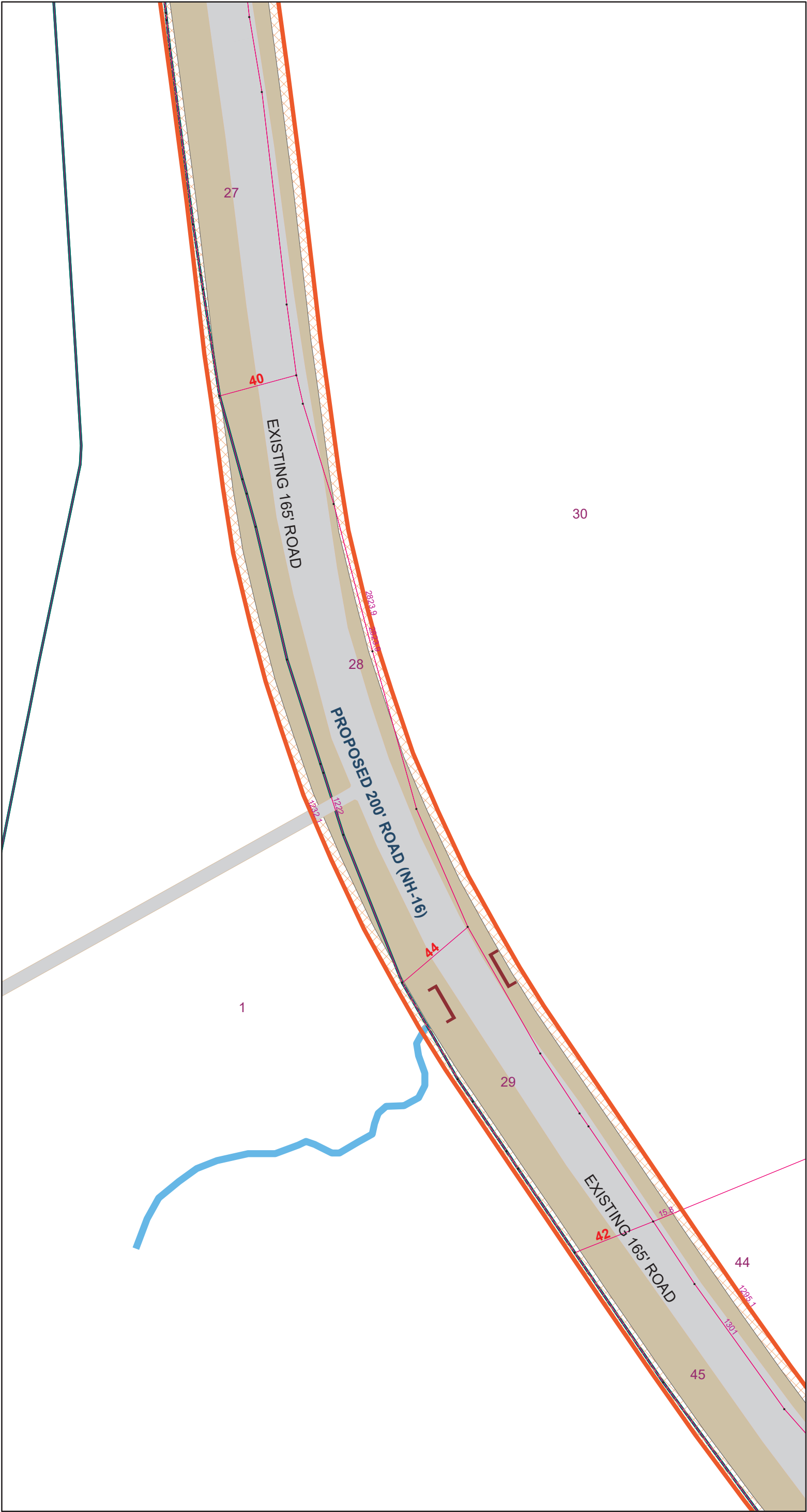
**TIRUPATI URBAN DEVELOPMENT  
AUTHORITY (TUDA)**

**PLANNING CONSULTANT**  
ASVH CONNCEPT DESIGN CONSULTANTS  
PRIVATE LIMITED, VIJAYAWADA



# TIRUPATI URBAN DEVELOPMENT AUTHORITY (TUDA)

PLAN SHOWING PROPOSED ROAD DEVELOPMENT PLAN OF 200' (60M) WIDE NH-16 ROAD FROM EAST GUDUR VILLAGE AT SY.NO.448 TO TADA VILLAGE AT SY.NO.119, IN EXTENDED AREAS OF TUDA JURISDICTION



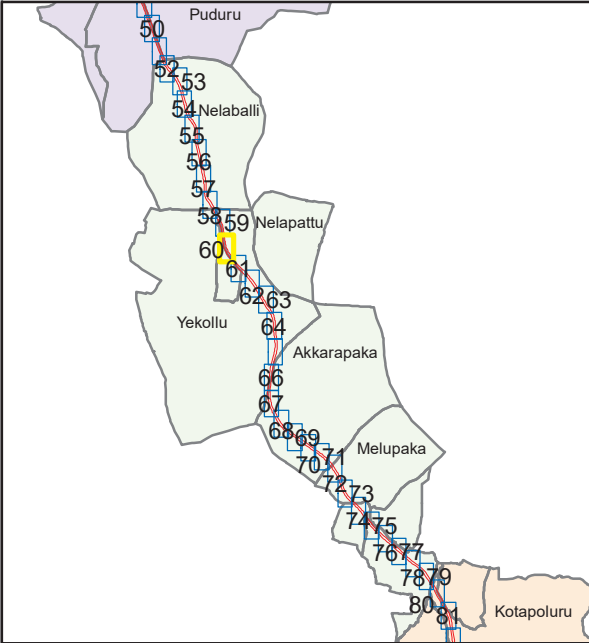
REFERENCE		
PROPOSED RDP OF 200' WIDE ROAD		GOVT OFFICE
EXISTING ROADS		BUS STOP
RailwayTrack		RAILWAY STATION
FMB BOUNDARY		PHC
APPROVED LAYOUTS		PETROL BUNK
APPROVED BUILDINGS		POLICE STATION
WATER BODIES		CULVERT
BUILDING FOOTPRINTS		SCHOOL/COLLEGE
VILLAGE BOUNDARY		TEMPLE
Land already Acquired for NH Widening		CHURCH
SITES AFFECTED UNDER ROAD WIDENING		MASJID
		BRIDGE

Scale : 1 : 2000    Grid : 60 of 106

Mandal: Doravarisatram

All dimensions are in meters

Date: 25-06-2025



Length of the Proposed RDP - 70 Km

File RC No:  
RDP No:

WPRS	SDM
Surveyor	LAO
A.E.E / SE	J.P.O
A.P.O	C.P.O

Vice Chairman



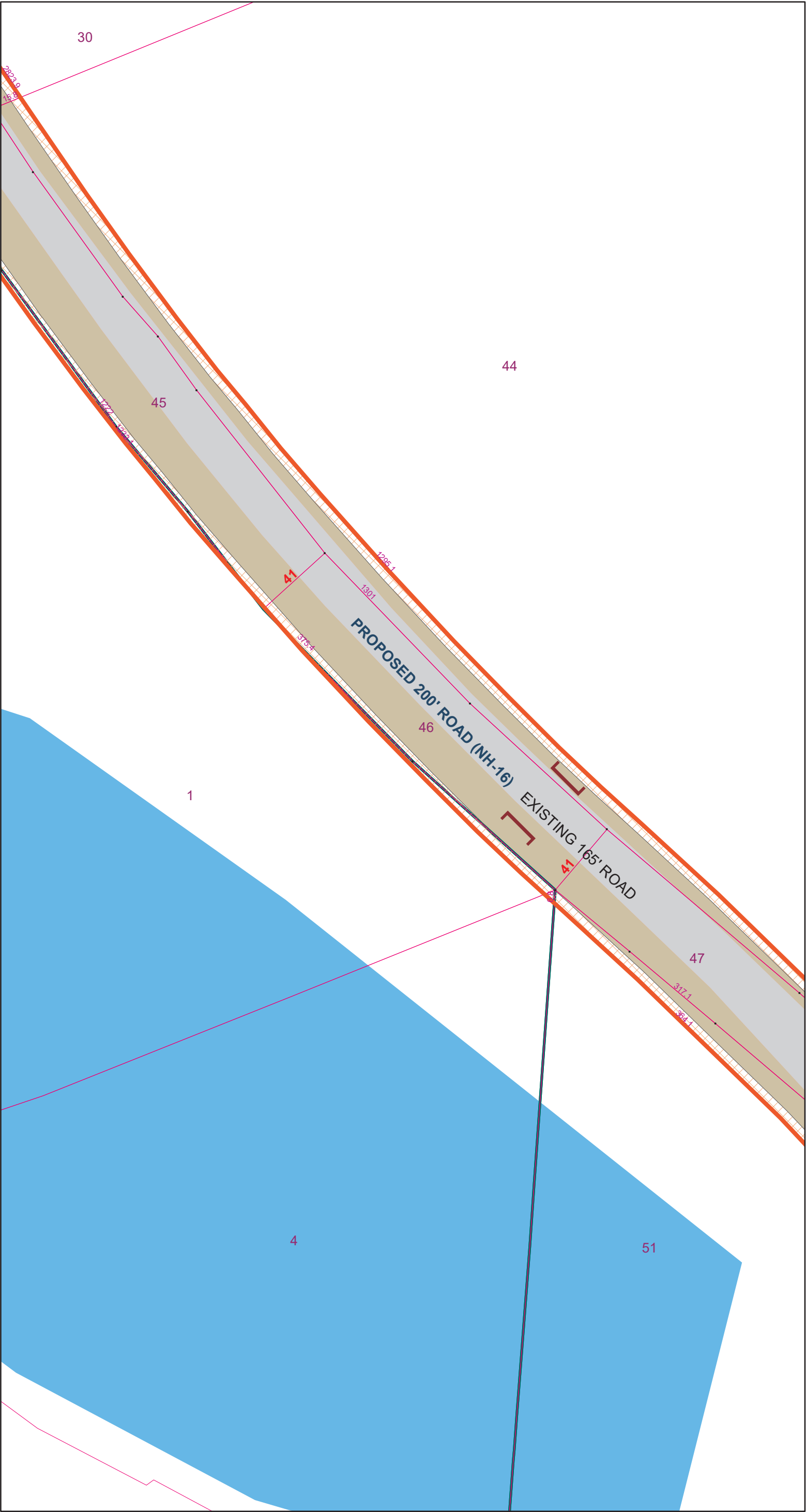
TIRUPATI URBAN DEVELOPMENT  
AUTHORITY (TUDA)

PLANNING CONSULTANT  
ASVH CONNCEPT DESIGN CONSULTANTS  
PRIVATE LIMITED, VIJAYAWADA



# TIRUPATI URBAN DEVELOPMENT AUTHORITY (TUDA)

PLAN SHOWING PROPOSED ROAD DEVELOPMENT PLAN OF 200' (60M) WIDE NH-16 ROAD FROM EAST GUDUR VILLAGE AT SY.NO.448 TO TADA VILLAGE AT SY.NO.119, IN EXTENDED AREAS OF TUDA JURISDICTION



## REFERENCE

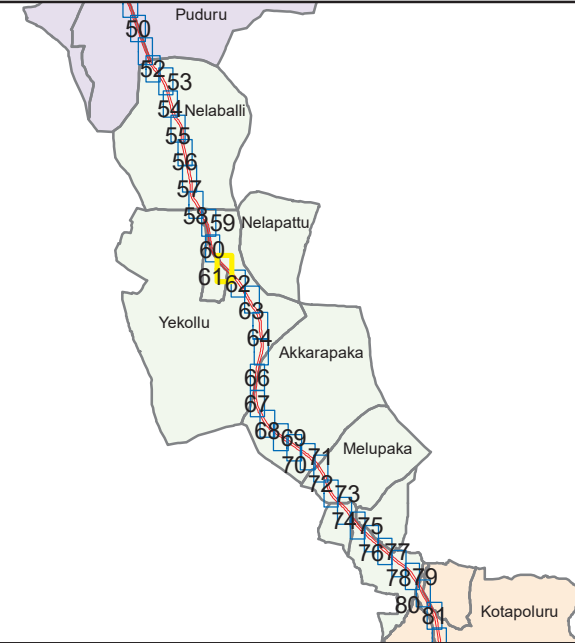
PROPOSED RDP OF 200' WIDE ROAD	GOVT OFFICE	
EXISTING ROADS	BUS STOP	
RailwayTrack	RAILWAY STATION	
FMB BOUNDARY	PHC	
APPROVED LAYOUTS	PETROL BUNK	
APPROVED BUILDINGS	POLICE STATION	
WATER BODIES	CULVERT	
BUILDING FOOTPRINTS	SCHOOL/COLLEGE	
VILLAGE BOUNDARY	TEMPLE	
Land already Acquired for NH Widening	CHURCH	
SITES AFFECTED UNDER ROAD WIDENING	MASJID	
	BRIDGE	

Scale : 1 : 2000 Grid : 61 of 106  
Mandal: Doravarisatram



All dimensions are in meters

Date: 25-06-2025



Length of the Proposed RDP - 70 Km

File RC No:  
RDP No:

WPRS	SDM
Surveyor	LAO
A.E.E / SE	J.P.O
A.P.O	C.P.O

Vice Chairman



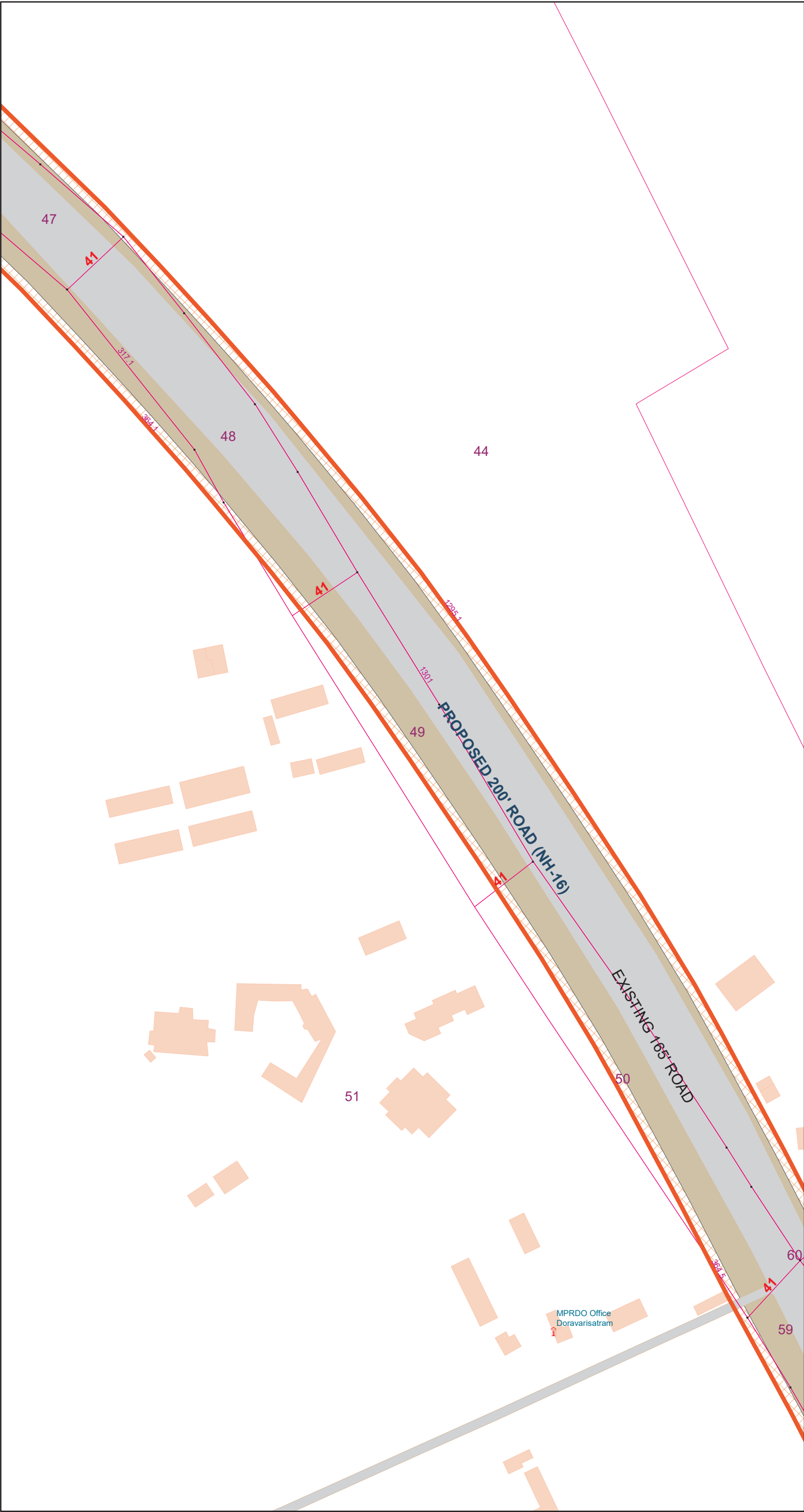
**TIRUPATI URBAN DEVELOPMENT  
AUTHORITY (TUDA)**

**PLANNING CONSULTANT**  
ASVH CONNCEPT DESIGN CONSULTANTS  
PRIVATE LIMITED, VIJAYAWADA



# TIRUPATI URBAN DEVELOPMENT AUTHORITY (TUDA)

PLAN SHOWING PROPOSED ROAD DEVELOPMENT PLAN OF 200' (60M) WIDE NH-16 ROAD FROM EAST GUDUR VILLAGE AT SY.NO.448 TO TADA VILLAGE AT SY.NO.119, IN EXTENDED AREAS OF TUDA JURISDICTION



## REFERENCE

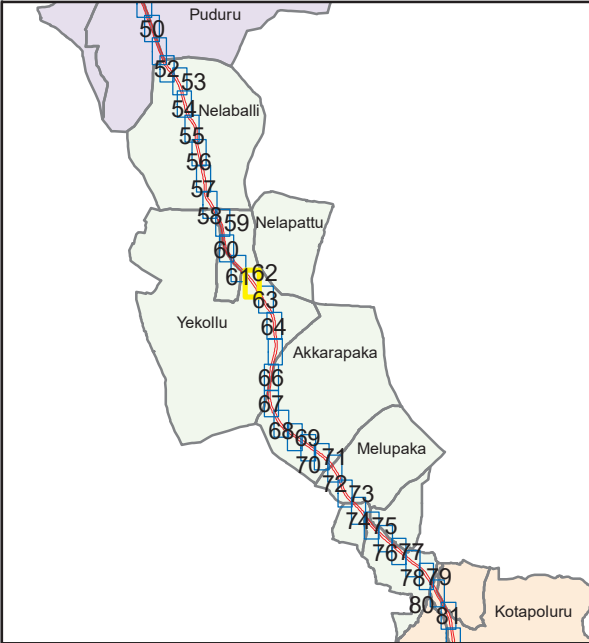
PROPOSED RDP OF 200' WIDE ROAD		GOVT OFFICE	
EXISTING ROADS		BUS STOP	
RailwayTrack		RAILWAY STATION	
FMB BOUNDARY		PHC	
APPROVED LAYOUTS		PETROL BUNK	
APPROVED BUILDINGS		POLICE STATION	
WATER BODIES		CULVERT	
BUILDING FOOTPRINTS		SCHOOL/COLLEGE	
VILLAGE BOUNDARY		TEMPLE	
Land already Acquired for NH Widening		CHURCH	
SITES AFFECTED UNDER ROAD WIDENING		MASJID	
		BRIDGE	

Scale : 1 : 2000 Grid : 62 of 106  
Mandal: Doravarisatram



All dimensions are in meters

Date: 25-06-2025



Length of the Proposed RDP - 70 Km

File RC No:  
RDP No:

WPRS	SDM
Surveyor	LAO
A.E.E / SE	J.P.O
A.P.O	C.P.O

Vice Chairman



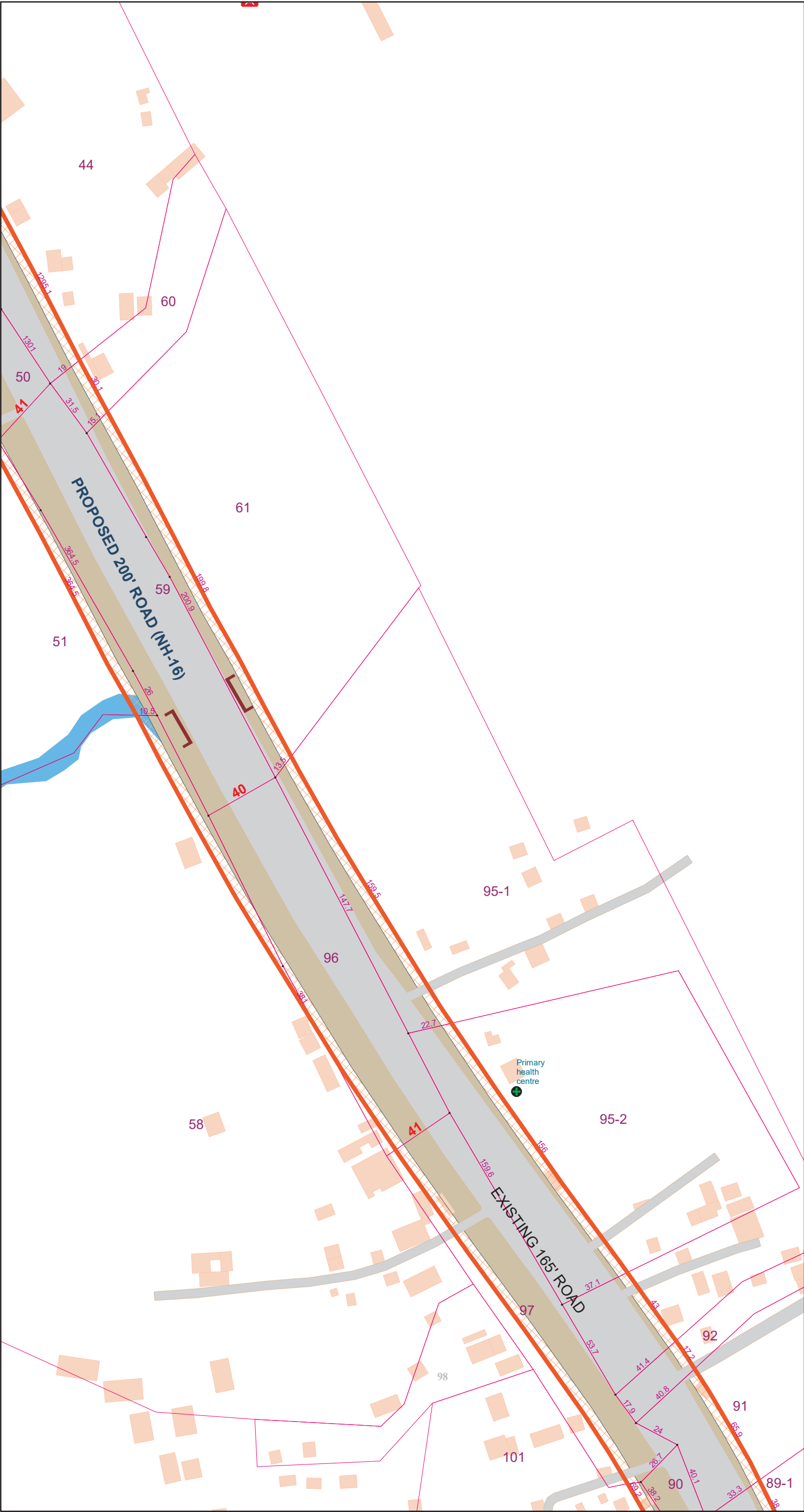
**TIRUPATI URBAN DEVELOPMENT  
AUTHORITY (TUDA)**

**PLANNING CONSULTANT**  
ASVH CONNCEPT DESIGN CONSULTANTS  
PRIVATE LIMITED, VIJAYAWADA



# TIRUPATI URBAN DEVELOPMENT AUTHORITY (TUDA)

PLAN SHOWING PROPOSED ROAD DEVELOPMENT PLAN OF 200' (60M) WIDE NH-16 ROAD FROM EAST GUDUR VILLAGE AT SY.NO.448 TO TADA VILLAGE AT SY.NO.119, IN EXTENDED AREAS OF TUDA JURISDICTION

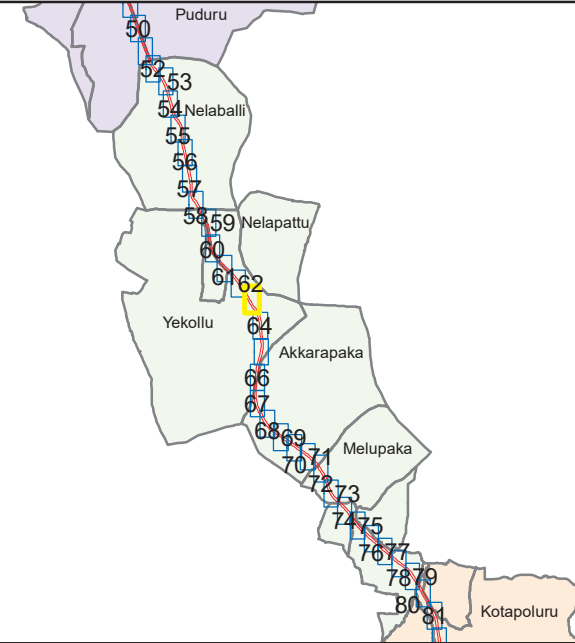


## REFERENCE

PROPOSED RDP OF 200' WIDE ROAD	GOVT OFFICE	
EXISTING ROADS	BUS STOP	
RailwayTrack	RAILWAY STATION	
FMB BOUNDARY	PHC	
APPROVED LAYOUTS	PETROL BUNK	
APPROVED BUILDINGS	POLICE STATION	
WATER BODIES	CULVERT	
BUILDING FOOTPRINTS	SCHOOL/COLLEGE	
VILLAGE BOUNDARY	TEMPLE	
Land already Acquired for NH Widening	CHURCH	
SITES AFFECTED UNDER ROAD WIDENING	MASJID	
	BRIDGE	

Scale : 1 : 2000 Grid : 63 of 106  
Mandal: Doravarisatram

All dimensions are in meters Date: 25-06-2025



Length of the Proposed RDP - 70 Km

File RC No:  
RDP No:

WPRS	SDM
Surveyor	LAO
A.E.E / SE	J.P.O
A.P.O	C.P.O

Vice Chairman



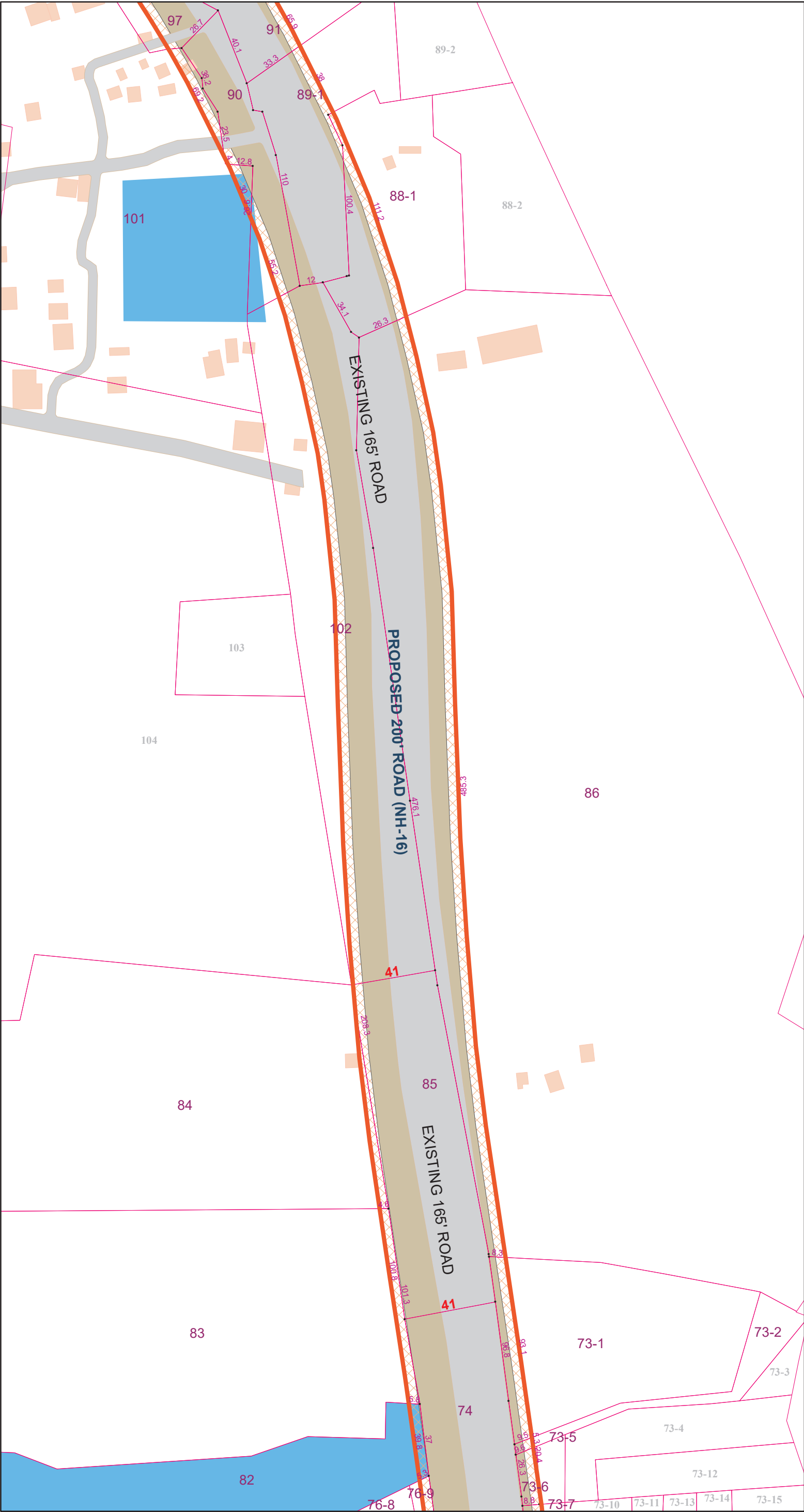
**TIRUPATI URBAN DEVELOPMENT AUTHORITY (TUDA)**

**PLANNING CONSULTANT**  
ASVH CONNCEPT DESIGN CONSULTANTS  
PRIVATE LIMITED, VIJAYAWADA



TIRUPATI URBAN DEVELOPMENT AUTHORITY (TUDA)

PLAN SHOWING PROPOSED ROAD DEVELOPMENT PLAN OF 200' (60M) WIDE NH-16 ROAD FROM EAST GUDUR VILLAGE AT SY.NO.448 TO TADA VILLAGE AT SY.NO.119, IN EXTENDED AREAS OF TUDA JURISDICTION



REFERENCE

- PROPOSED RDP OF 200' WIDE ROAD

EXISTING ROADS

RailwayTrack

FMB BOUNDARY

APPROVED LAYOUTS

APPROVED BUILDINGS

WATER BODIES

BUILDING FOOTPRINTS

VILLAGE BOUNDARY

Land already Acquired for NH Widening

SITES AFFECTED UNDER ROAD WIDENING
- GOVT OFFICE

BUS STOP

RAILWAY STATION

PHC

PETROL BUNK

POLICE STATION

CULVERT

SCHOOL/COLLEGE

TEMPLE

CHURCH

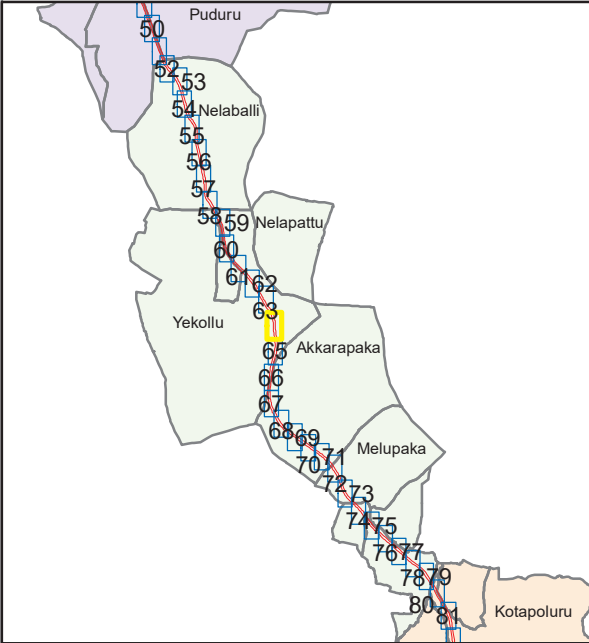
MASJID

BRIDGE
- 

Scale : 1 : 2000    Grid : 64 of 106  
Mandal: Doravarisatram



All dimensions are in meters Date: 25-06-2025



Length of the Proposed RDP - 70 Km

File RC No:  
RDP No:

WPRS	SDM
Surveyor	LAO
A.E.E / SE	J.P.O
A.P.O	C.P.O

Vice Chairman



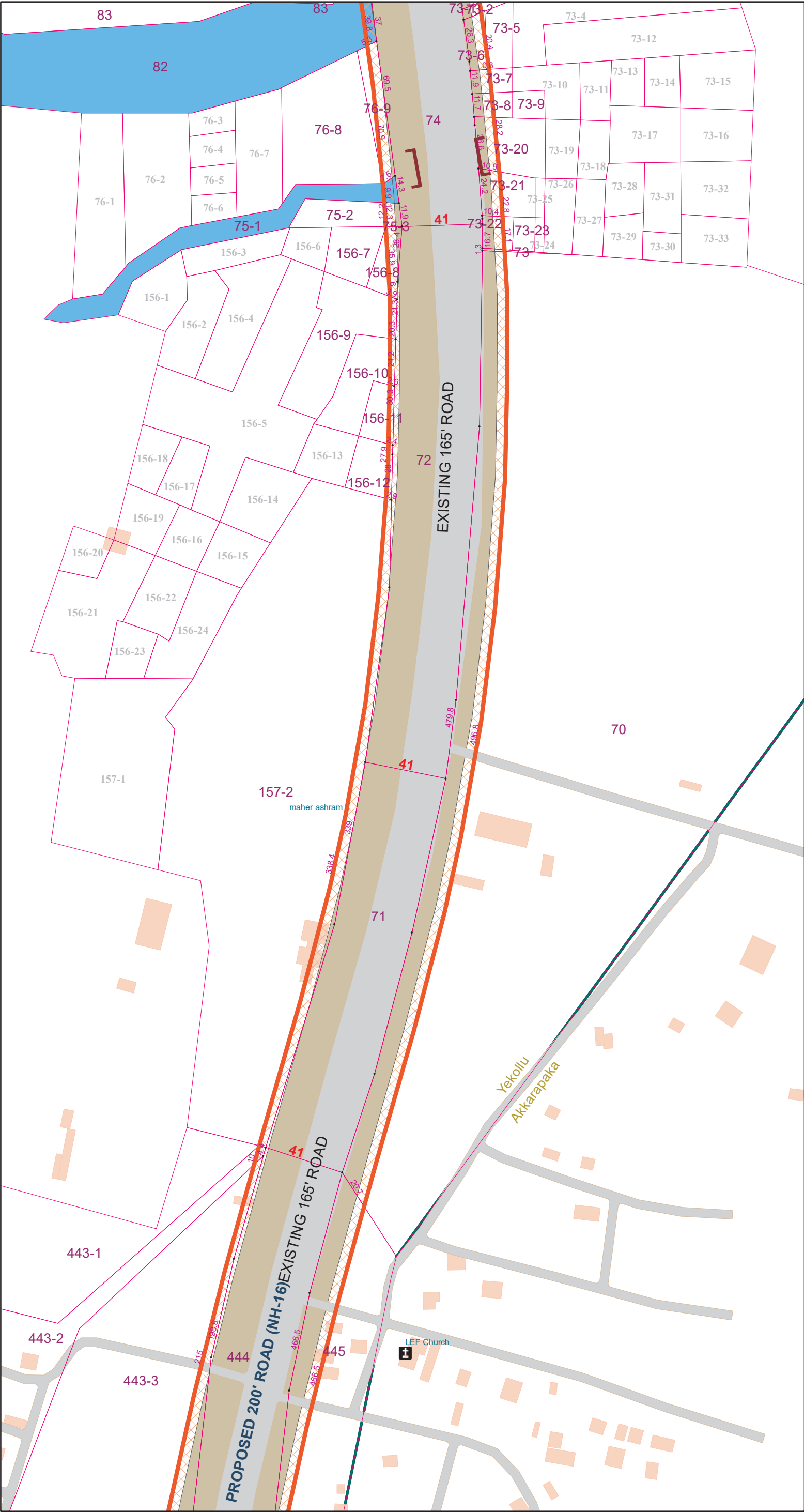
**TIRUPATI URBAN DEVELOPMENT  
AUTHORITY (TUDA)**

**PLANNING CONSULTANT**  
ASVH CONNCEPT DESIGN CONSULTANTS  
PRIVATE LIMITED, VIJAYAWADA



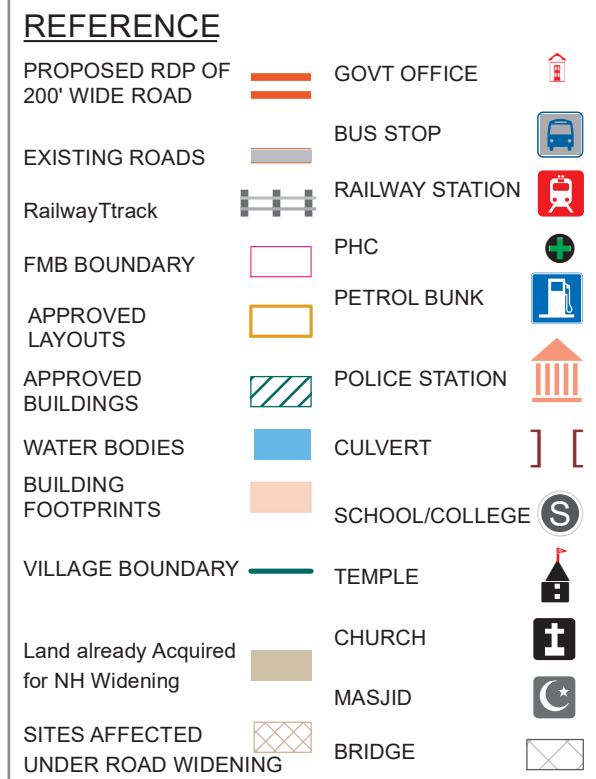
# TIRUPATI URBAN DEVELOPMENT AUTHORITY (TUDA)

PLAN SHOWING PROPOSED ROAD DEVELOPMENT PLAN OF 200' (60M) WIDE NH-16 ROAD FROM EAST GUDUR VILLAGE AT SY.NO.448 TO TADA VILLAGE AT SY.NO.119, IN EXTENDED AREAS OF TUDA JURISDICTION



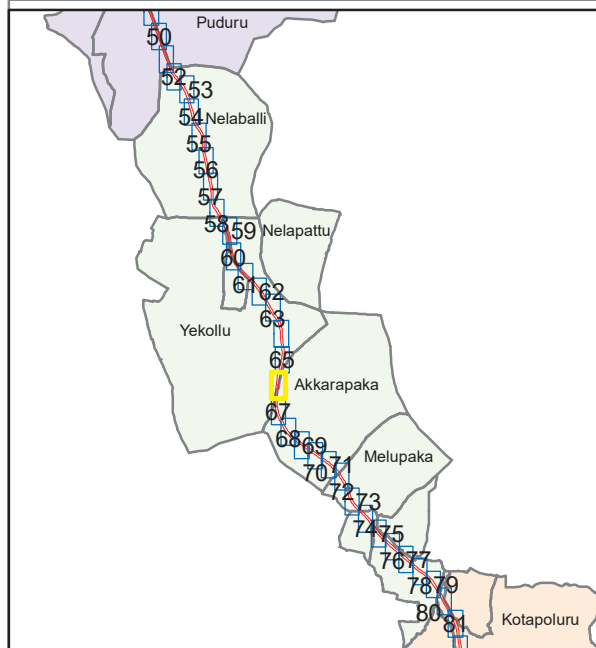


PLAN SHOWING PROPOSED ROAD DEVELOPMENT PLAN OF 200' (60M) WIDE NH-16 ROAD FROM EAST GUDUR VILLAGE AT SY.NO.448 TO TADA VILLAGE AT SY.NO.119, IN EXTENDED AREAS OF TUDA JURISDICTION



Scale : 1 : 2000    Grid : 66 of 106  
Mandal: Doravarisatram

All dimensions are in meters



Length of the Proposed RDP - 70 Km

File RC No:  
RDP No:

WPRS	SDM
Surveyor	LAO
A.E.E / SE	J.P.O
A.P.O	C.P.O

Vice Chairman



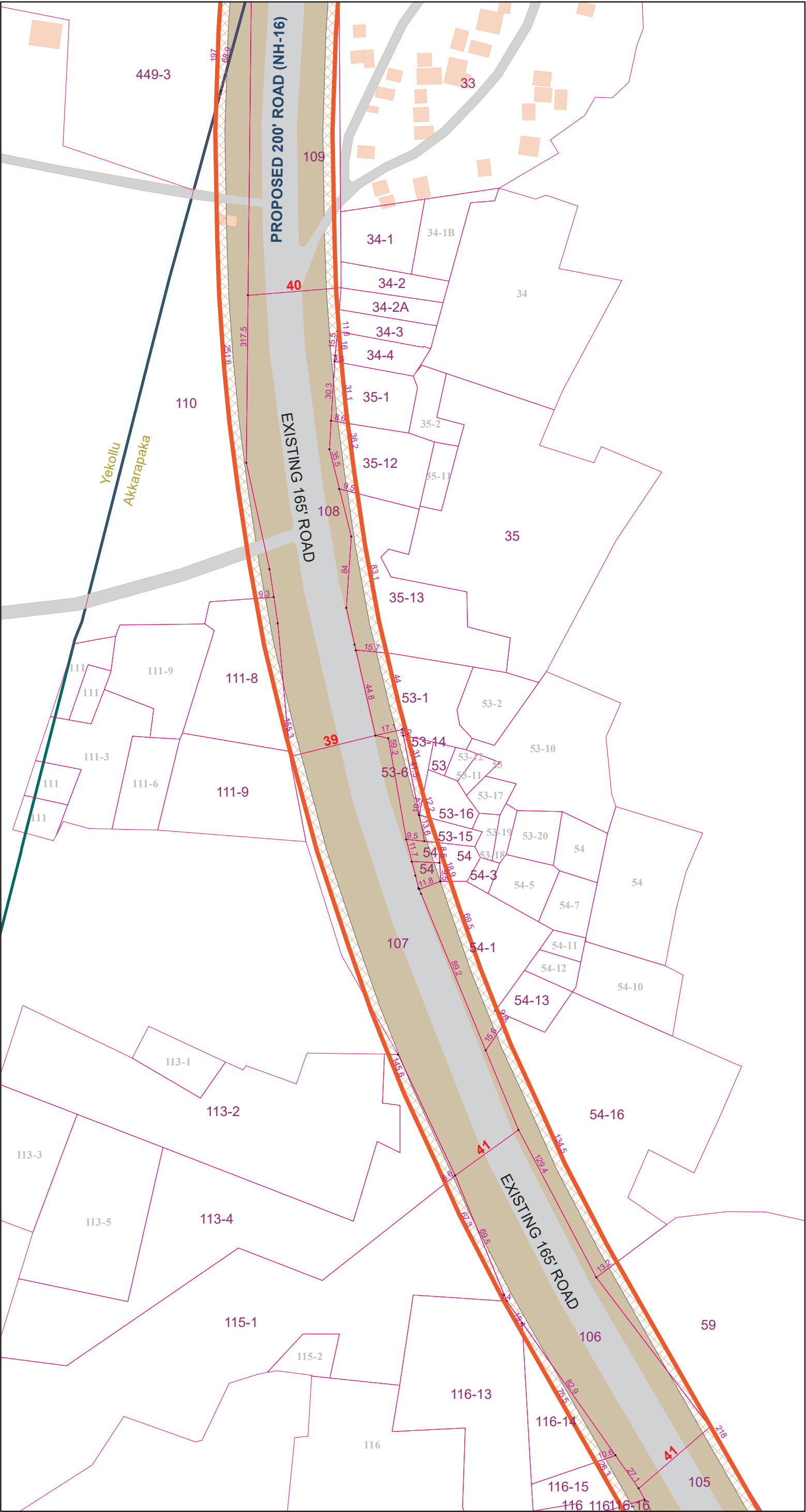
**TIRUPATI URBAN DEVELOPMENT  
AUTHORITY (TUDA)**

**PLANNING CONSULTANT**  
ASVH CONNCEPT DESIGN CONSULTANTS  
PRIVATE LIMITED, VIJAYAWADA



# TIRUPATI URBAN DEVELOPMENT AUTHORITY (TUDA)

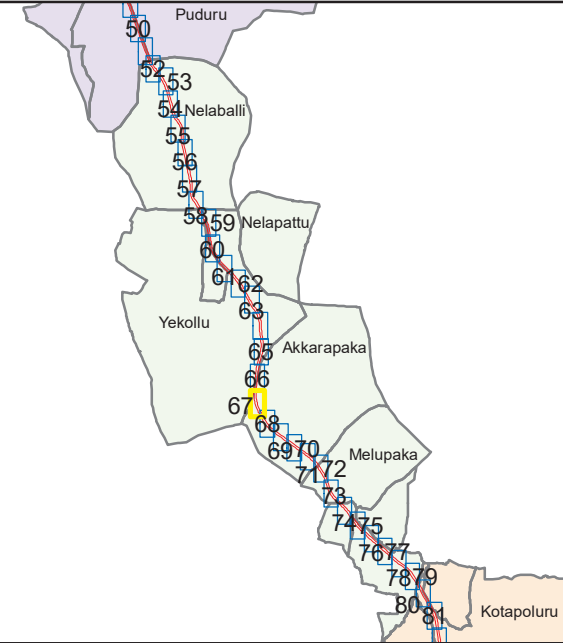
PLAN SHOWING PROPOSED ROAD DEVELOPMENT PLAN OF 200' (60M) WIDE NH-16 ROAD FROM EAST GUDUR VILLAGE AT SY.NO.448 TO TADA VILLAGE AT SY.NO.119, IN EXTENDED AREAS OF TUDA JURISDICTION



## REFERENCE

PROPOSED RDP OF 200' WIDE ROAD	GOVT OFFICE	
EXISTING ROADS	BUS STOP	
RailwayTrack	RAILWAY STATION	
FMB BOUNDARY	PHC	
APPROVED LAYOUTS	PETROL BUNK	
APPROVED BUILDINGS	POLICE STATION	
WATER BODIES	CULVERT	
BUILDING FOOTPRINTS	SCHOOL/COLLEGE	
VILLAGE BOUNDARY	TEMPLE	
Land already Acquired for NH Widening	CHURCH	
SITES AFFECTED UNDER ROAD WIDENING	MASJID	
	BRIDGE	

Scale : 1 : 2000 Grid : 67 of 106  
Mandal: Doravarisatram  
All dimensions are in meters  
Date: 25-06-2025



Length of the Proposed RDP - 70 Km

File RC No:  
RDP No:

WPRS	SDM
Surveyor	LAO
A.E.E / SE	J.P.O
A.P.O	C.P.O

Vice Chairman

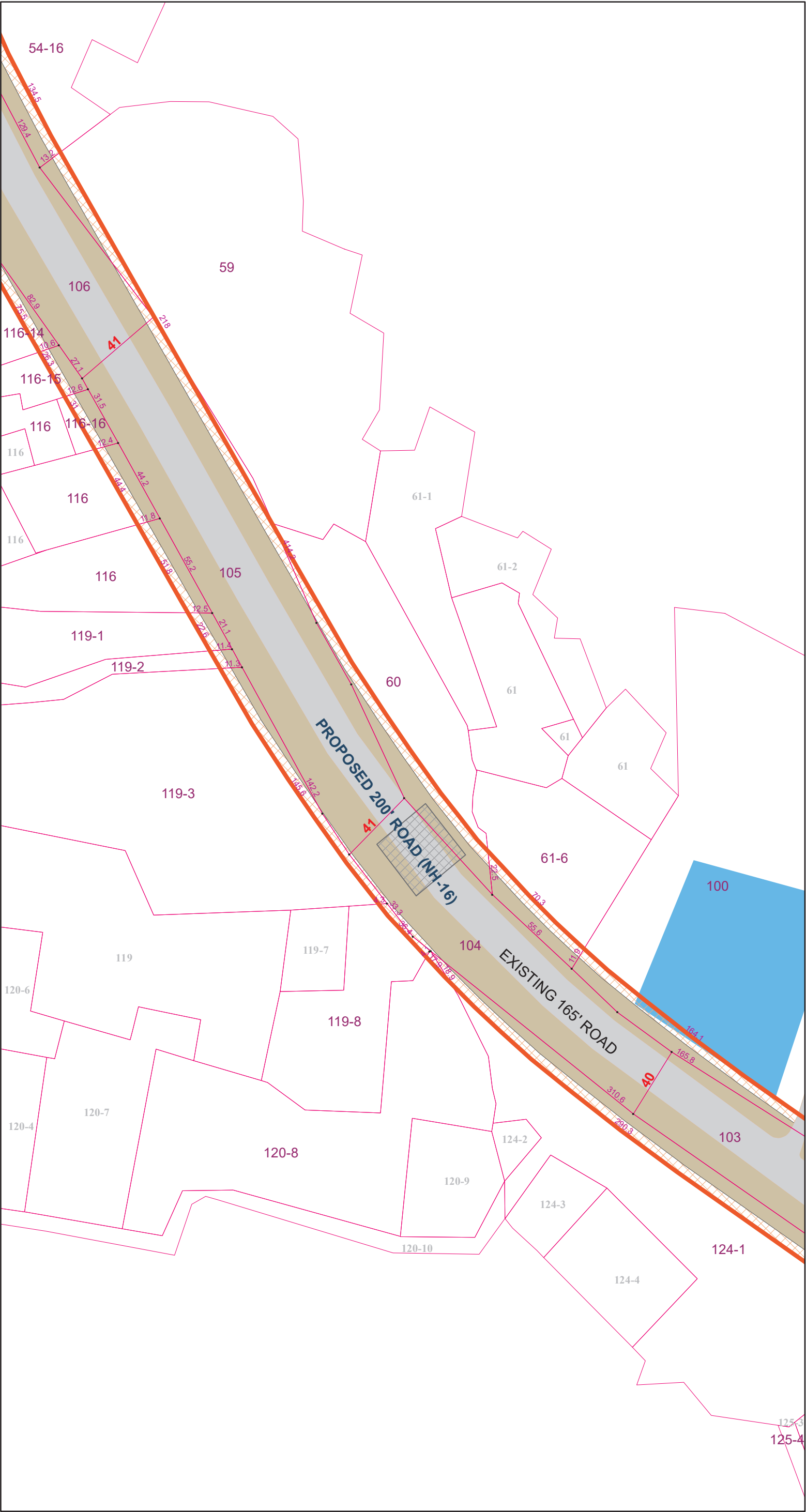
**TIRUPATI URBAN DEVELOPMENT AUTHORITY (TUDA)**

**PLANNING CONSULTANT**  
ASVH CONNCEPT DESIGN CONSULTANTS  
PRIVATE LIMITED, VIJAYAWADA



# TIRUPATI URBAN DEVELOPMENT AUTHORITY (TUDA)

PLAN SHOWING PROPOSED ROAD DEVELOPMENT PLAN OF 200' (60M) WIDE NH-16 ROAD FROM EAST GUDUR VILLAGE AT SY.NO.448 TO TADA VILLAGE AT SY.NO.119, IN EXTENDED AREAS OF TUDA JURISDICTION



## REFERENCE

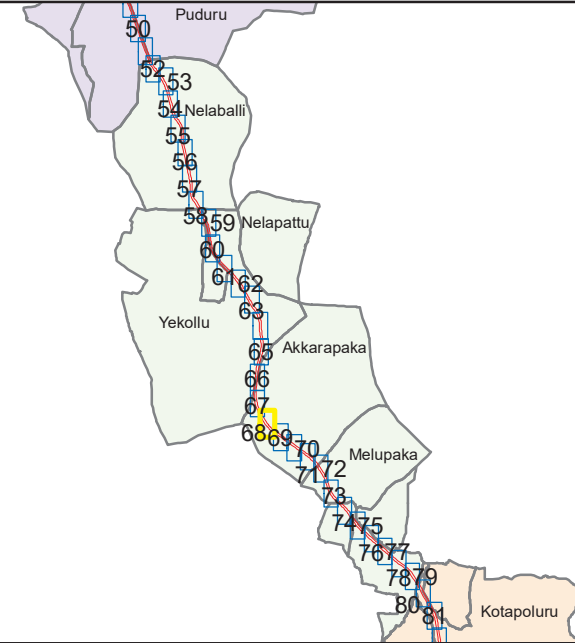
PROPOSED RDP OF 200' WIDE ROAD	GOVT OFFICE	
EXISTING ROADS	BUS STOP	
RailwayTrack	RAILWAY STATION	
FMB BOUNDARY	PHC	
APPROVED LAYOUTS	PETROL BUNK	
APPROVED BUILDINGS	POLICE STATION	
WATER BODIES	CULVERT	
BUILDING FOOTPRINTS	SCHOOL/COLLEGE	
VILLAGE BOUNDARY	TEMPLE	
Land already Acquired for NH Widening	CHURCH	
SITES AFFECTED UNDER ROAD WIDENING	MASJID	
	BRIDGE	

Scale : 1 : 2000 Grid : 68 of 106  
Mandal: Doravarisatram



All dimensions are in meters

Date: 25-06-2025



Length of the Proposed RDP - 70 Km

File RC No:  
RDP No:

WPRS	SDM
Surveyor	LAO
A.E.E / SE	J.P.O
A.P.O	C.P.O

Vice Chairman



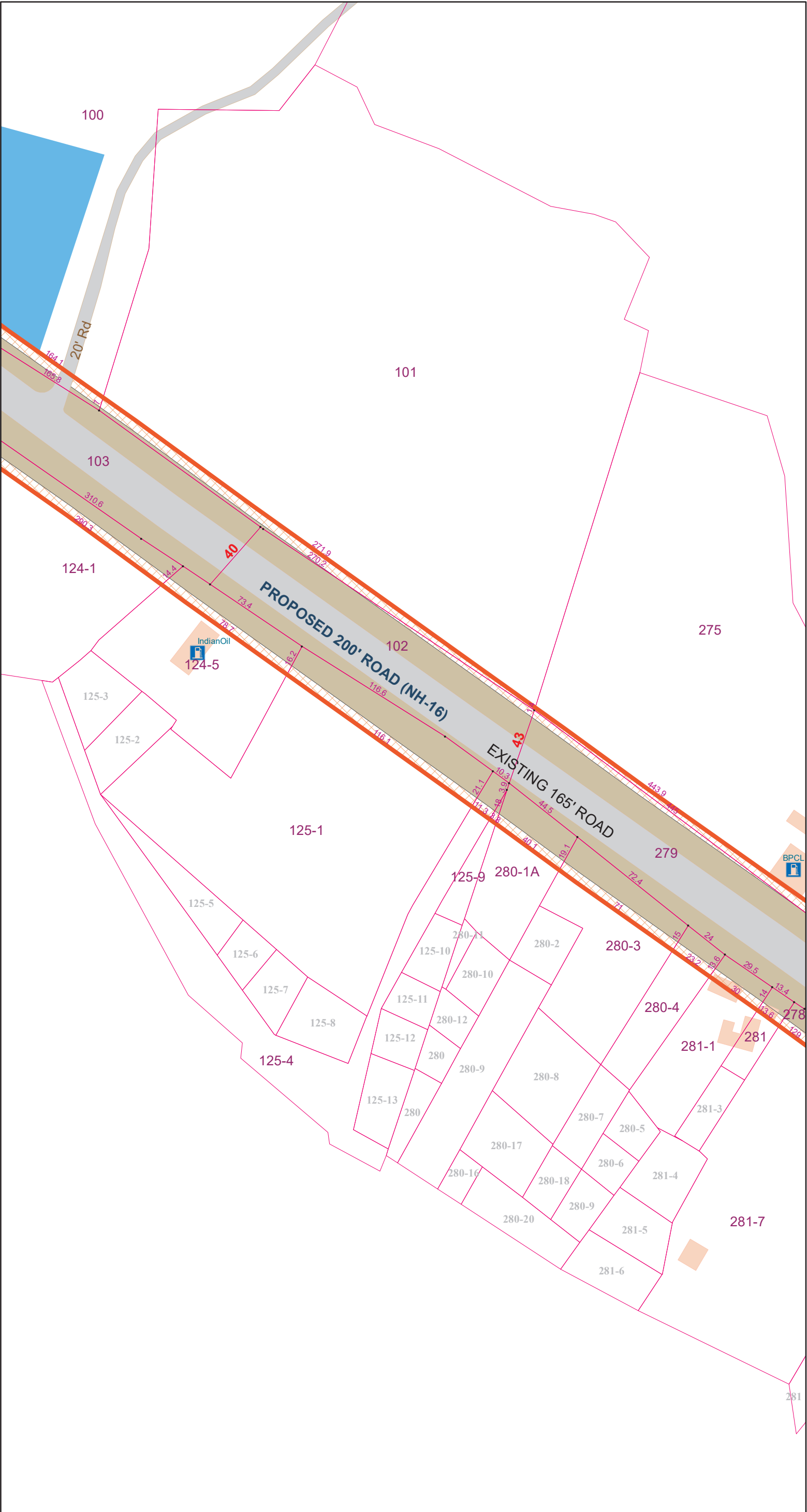
**TIRUPATI URBAN DEVELOPMENT  
AUTHORITY (TUDA)**

**PLANNING CONSULTANT**  
ASVH CONNCEPT DESIGN CONSULTANTS  
PRIVATE LIMITED, VIJAYAWADA



# TIRUPATI URBAN DEVELOPMENT AUTHORITY (TUDA)

PLAN SHOWING PROPOSED ROAD DEVELOPMENT PLAN OF 200' (60M) WIDE NH-16 ROAD FROM EAST GUDUR VILLAGE AT SY.NO.448 TO TADA VILLAGE AT SY.NO.119, IN EXTENDED AREAS OF TUDA JURISDICTION



## REFERENCE

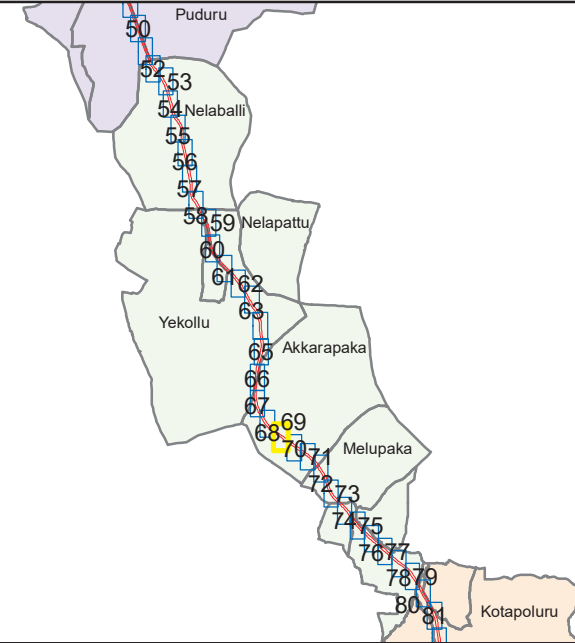
PROPOSED RDP OF 200' WIDE ROAD		GOVT OFFICE	
EXISTING ROADS		BUS STOP	
RailwayTrack		RAILWAY STATION	
FMB BOUNDARY		PHC	
APPROVED LAYOUTS		PETROL BUNK	
APPROVED BUILDINGS		POLICE STATION	
WATER BODIES		CULVERT	
BUILDING FOOTPRINTS		SCHOOL/COLLEGE	
VILLAGE BOUNDARY		TEMPLE	
Land already Acquired for NH Widening		CHURCH	
SITES AFFECTED UNDER ROAD WIDENING		MASJID	
		BRIDGE	

Scale : 1 : 2000    Grid : 69 of 106

Mandal: Doravarisatram

All dimensions are in meters

Date: 25-06-2025



Length of the Proposed RDP - 70 Km

File RC No:  
RDP No:

WPRS	SDM
Surveyor	LAO
A.E.E / SE	J.P.O
A.P.O	C.P.O

Vice Chairman



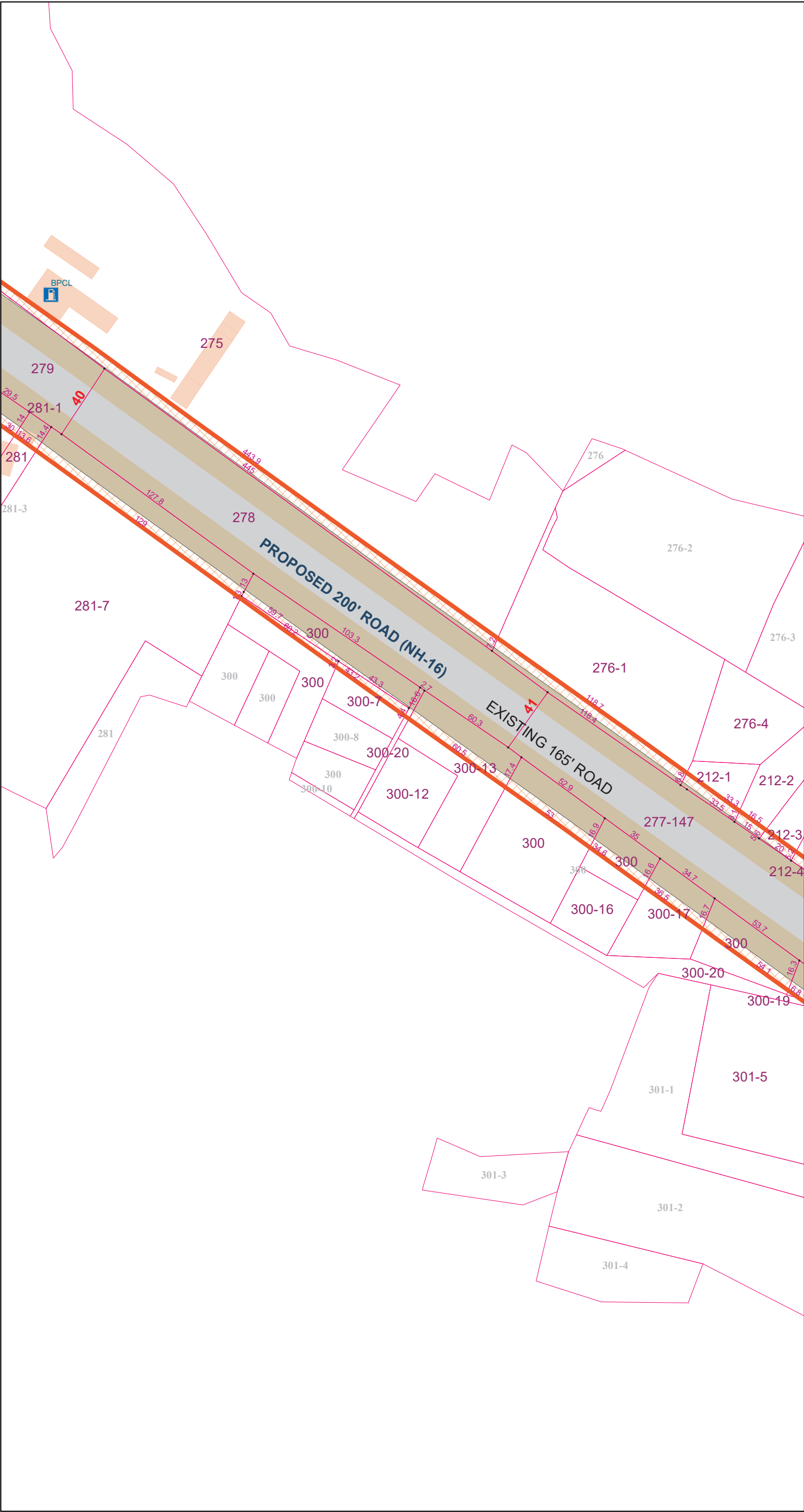
**TIRUPATI URBAN DEVELOPMENT AUTHORITY (TUDA)**

**PLANNING CONSULTANT**  
ASVH CONNCEPT DESIGN CONSULTANTS  
PRIVATE LIMITED, VIJAYAWADA



TIRUPATI URBAN DEVELOPMENT AUTHORITY (TUDA)

PLAN SHOWING PROPOSED ROAD DEVELOPMENT PLAN OF 200' (60M) WIDE NH-16 ROAD FROM EAST GUDUR VILLAGE AT SY.NO.448 TO TADA VILLAGE AT SY.NO.119, IN EXTENDED AREAS OF TUDA JURISDICTION



REFERENCE

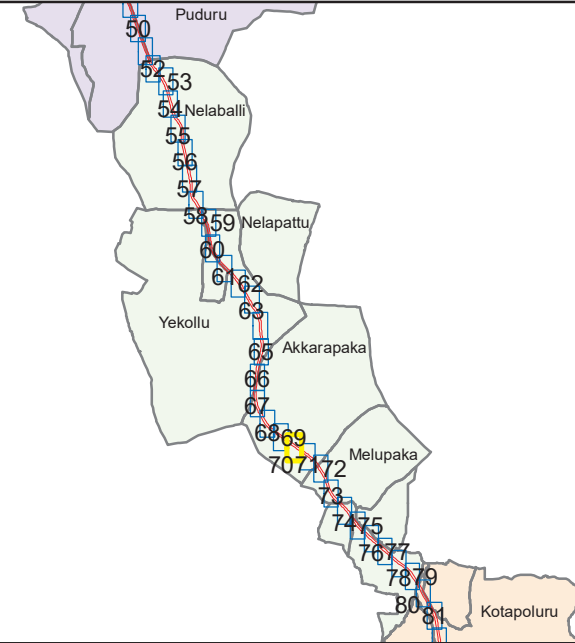
PROPOSED RDP OF 200' WIDE ROAD		GOVT OFFICE	
EXISTING ROADS		BUS STOP	
RailwayTrack		RAILWAY STATION	
FMB BOUNDARY		PHC	
APPROVED LAYOUTS		PETROL BUNK	
APPROVED BUILDINGS		POLICE STATION	
WATER BODIES		CULVERT	
BUILDING FOOTPRINTS		SCHOOL/COLLEGE	
VILLAGE BOUNDARY		TEMPLE	
Land already Acquired for NH Widening		CHURCH	
SITES AFFECTED UNDER ROAD WIDENING		MASJID	
		BRIDGE	

Scale : 1 : 2000    Grid : 70 of 106

Mandal: Doravarisatram

All dimensions are in meters

Date: 25-06-2025



Length of the Proposed RDP - 70 Km

File RC No:  
RDP No:

WPRS	SDM
Surveyor	LAO
A.E.E / SE	J.P.O
A.P.O	C.P.O

Vice Chairman



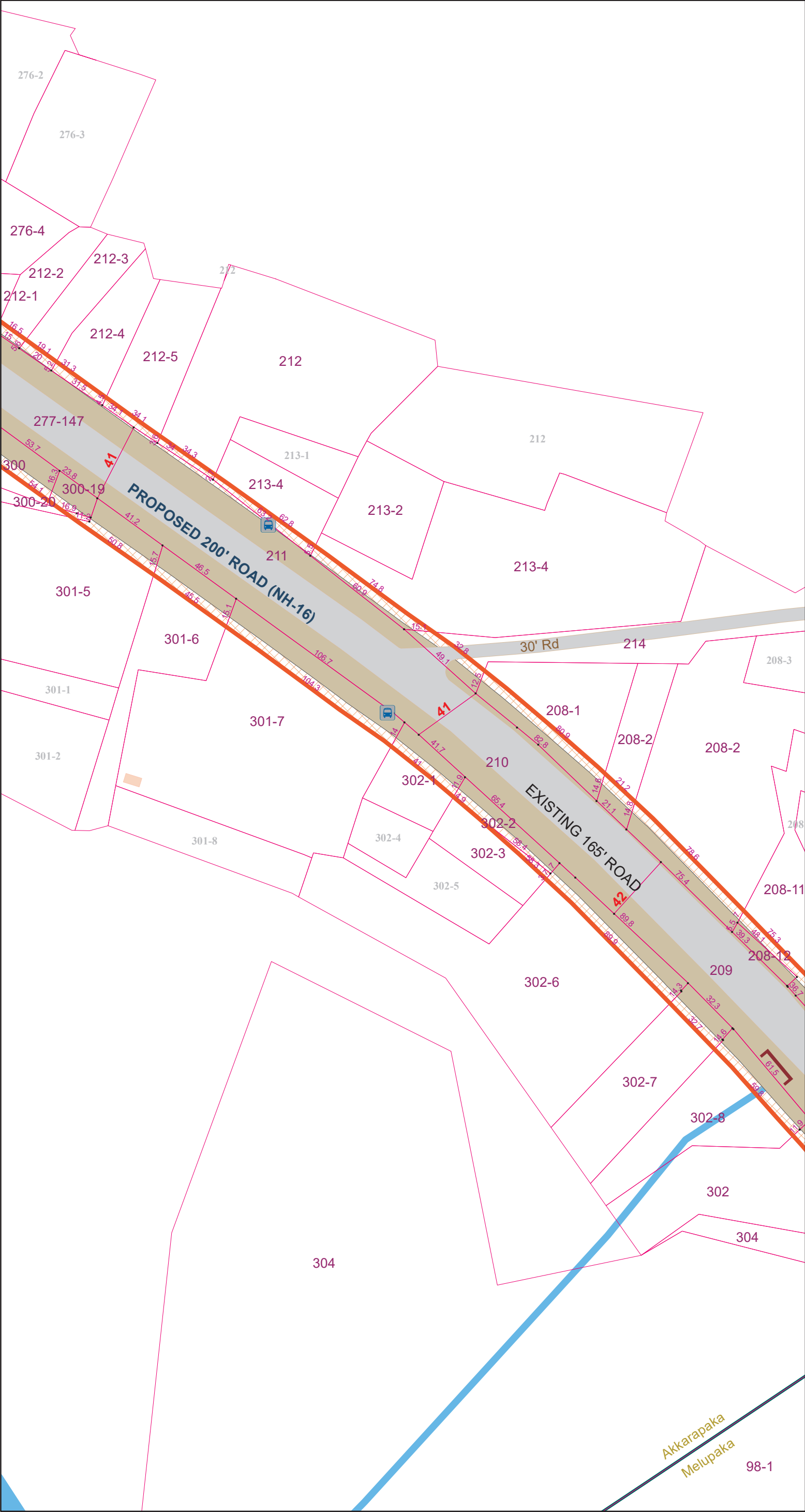
TIRUPATI URBAN DEVELOPMENT AUTHORITY (TUDA)

PLANNING CONSULTANT  
ASVH CONNCEPT DESIGN CONSULTANTS  
PRIVATE LIMITED, VIJAYAWADA



TIRUPATI URBAN DEVELOPMENT AUTHORITY (TUDA)

PLAN SHOWING PROPOSED ROAD DEVELOPMENT PLAN OF 200' (60M) WIDE NH-16 ROAD FROM EAST GUDUR VILLAGE AT SY.NO.448 TO TADA VILLAGE AT SY.NO.119, IN EXTENDED AREAS OF TUDA JURISDICTION



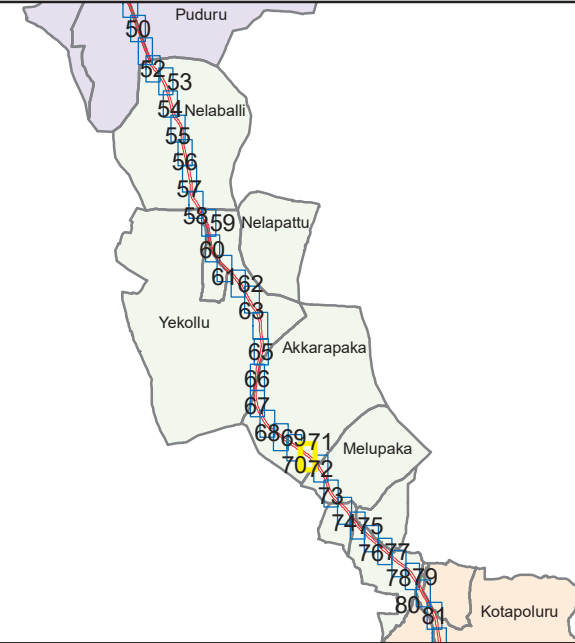
REFERENCE

PROPOSED RDP OF 200' WIDE ROAD		GOVT OFFICE	
EXISTING ROADS		BUS STOP	
RailwayTrack		RAILWAY STATION	
FMB BOUNDARY		PHC	
APPROVED LAYOUTS		PETROL BUNK	
APPROVED BUILDINGS		POLICE STATION	
WATER BODIES		CULVERT	
BUILDING FOOTPRINTS		SCHOOL/COLLEGE	
VILLAGE BOUNDARY		TEMPLE	
Land already Acquired for NH Widening		CHURCH	
SITES AFFECTED UNDER ROAD WIDENING		MASJID	
		BRIDGE	

Scale : 1 : 2000 Grid : 71 of 106  
Mandal: Doravarisatram



All dimensions are in meters Date: 25-06-2025



Length of the Proposed RDP - 70 Km

File RC No:  
RDP No:

WPRS	SDM
Surveyor	LAO
A.E.E / SE	J.P.O
A.P.O	C.P.O

Vice Chairman



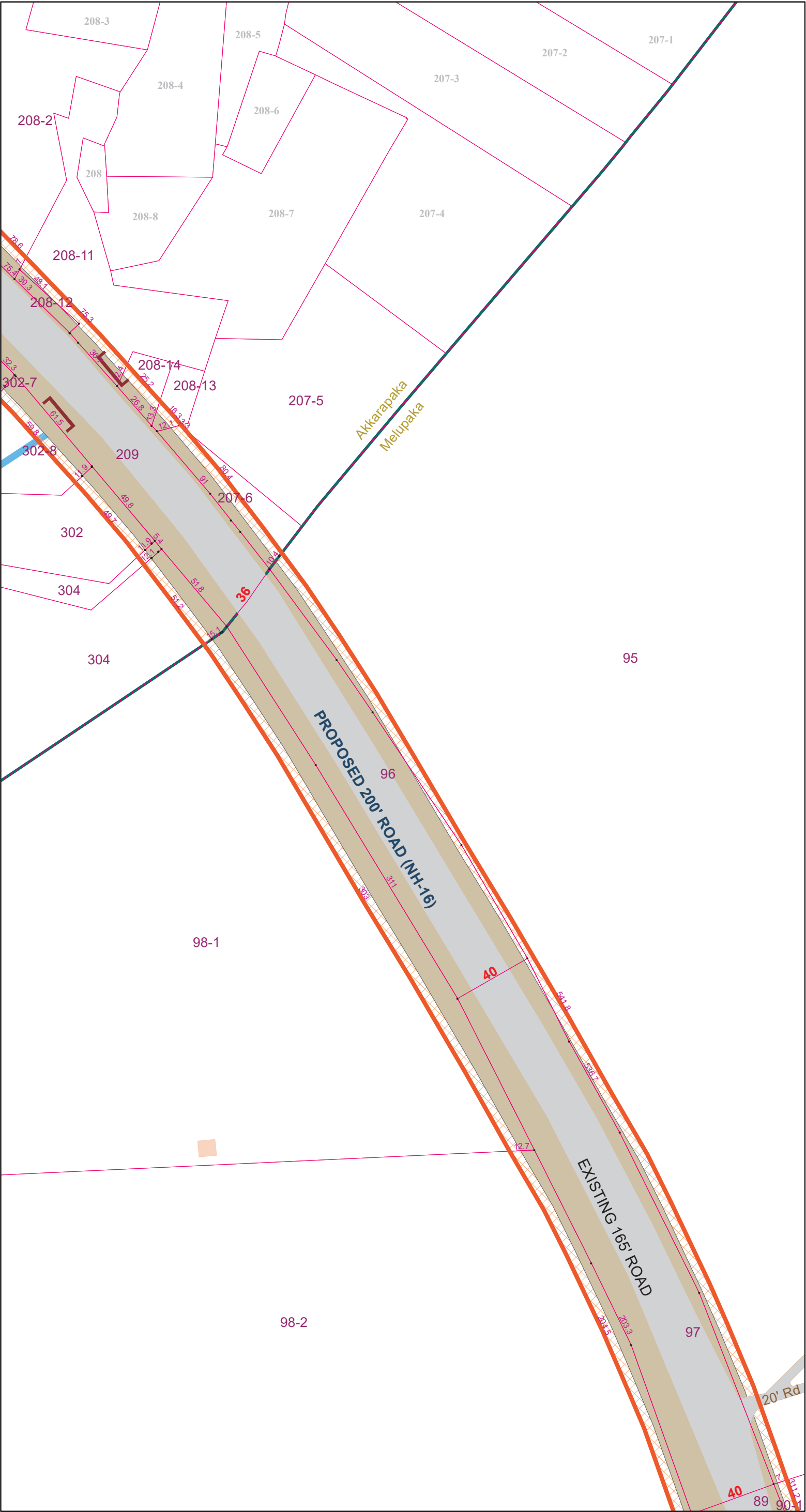
TIRUPATI URBAN DEVELOPMENT  
AUTHORITY (TUDA)

PLANNING CONSULTANT  
ASVH CONNCEPT DESIGN CONSULTANTS  
PRIVATE LIMITED, VIJAYAWADA



# TIRUPATI URBAN DEVELOPMENT AUTHORITY (TUDA)

PLAN SHOWING PROPOSED ROAD DEVELOPMENT PLAN OF 200' (60M) WIDE NH-16 ROAD FROM EAST GUDUR VILLAGE AT SY.NO.448 TO TADA VILLAGE AT SY.NO.119, IN EXTENDED AREAS OF TUDA JURISDICTION

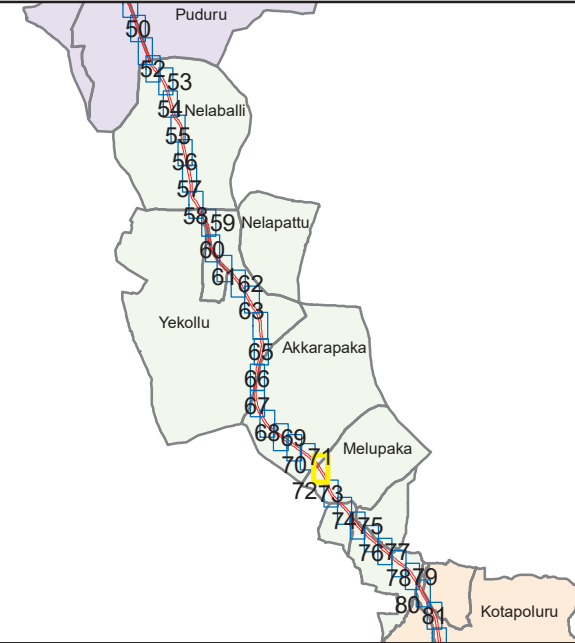


## REFERENCE

PROPOSED RDP OF 200' WIDE ROAD		GOVT OFFICE	
EXISTING ROADS		BUS STOP	
RailwayTrack		RAILWAY STATION	
FMB BOUNDARY		PHC	
APPROVED LAYOUTS		PETROL BUNK	
APPROVED BUILDINGS		POLICE STATION	
WATER BODIES		CULVERT	
BUILDING FOOTPRINTS		SCHOOL/COLLEGE	
VILLAGE BOUNDARY		TEMPLE	
Land already Acquired for NH Widening		CHURCH	
SITES AFFECTED UNDER ROAD WIDENING		MASJID	
		BRIDGE	

Scale : 1 : 2000 Grid : 72 of 106  
Mandal: Doravarisatram

All dimensions are in meters Date: 25-06-2025



Length of the Proposed RDP - 70 Km

File RC No:  
RDP No:

WPRS	SDM
Surveyor	LAO
A.E.E / SE	J.P.O
A.P.O	C.P.O

Vice Chairman

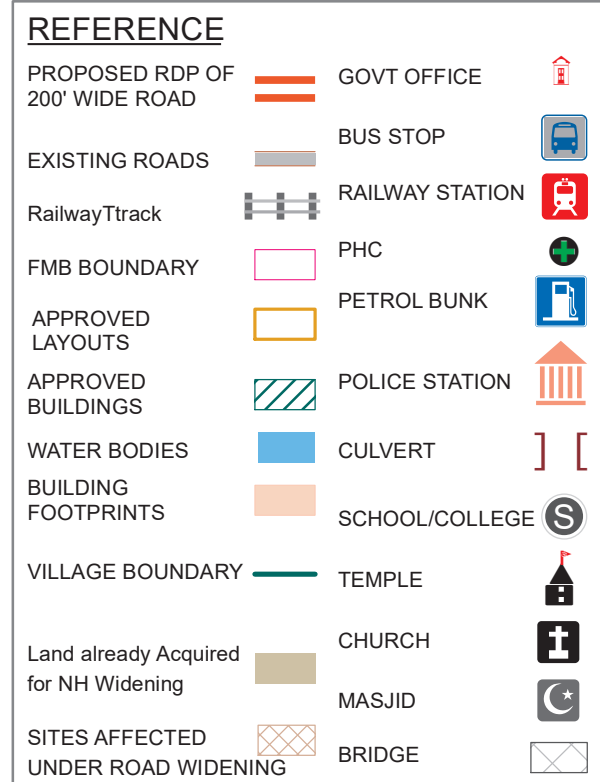


**TIRUPATI URBAN DEVELOPMENT AUTHORITY (TUDA)**

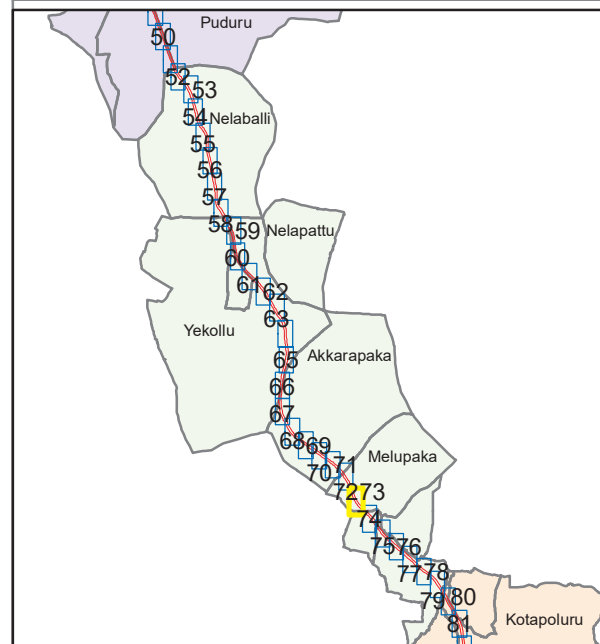
**PLANNING CONSULTANT**  
ASVH CONNCEPT DESIGN CONSULTANTS  
PRIVATE LIMITED, VIJAYAWADA



PLAN SHOWING PROPOSED ROAD DEVELOPMENT PLAN OF 200' (60M) WIDE NH-16 ROAD FROM EAST GUDUR VILLAGE AT SY.NO.448 TO TADA VILLAGE AT SY.NO.119, IN EXTENDED AREAS OF TUDA JURISDICTION



All dimensions are in meters



Length of the Proposed RDP - 70 Km

File RC No:  
RDP No:

WPRS	SDM
Surveyor	LAO
A.E.E / SE	J.P.O
A.P.O	C.P.O

Vice Chairman

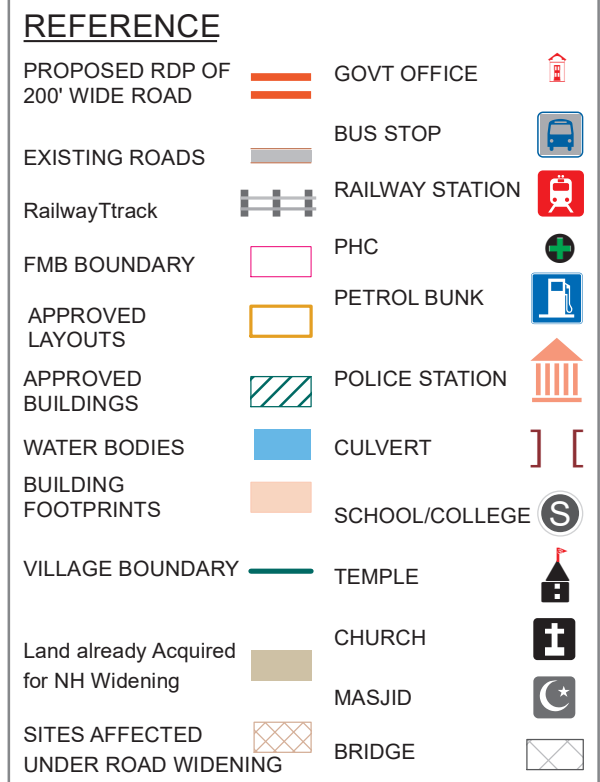


**TIRUPATI URBAN DEVELOPMENT  
AUTHORITY (TUDA)**

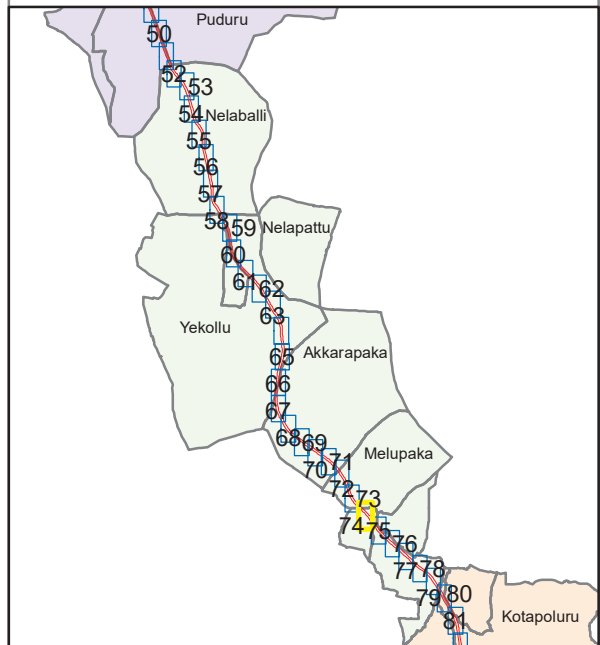
**PLANNING CONSULTANT**  
ASVH CONNCEPT DESIGN CONSULTANTS  
PRIVATE LIMITED, VIJAYAWADA



PLAN SHOWING PROPOSED ROAD DEVELOPMENT PLAN OF 200' (60M) WIDE NH-16 ROAD FROM EAST GUDUR VILLAGE AT SY.NO.448 TO TADA VILLAGE AT SY.NO.119, IN EXTENDED AREAS OF TUDA JURISDICTION



Date: 25-06-2025



File RC No:  
RDP No:

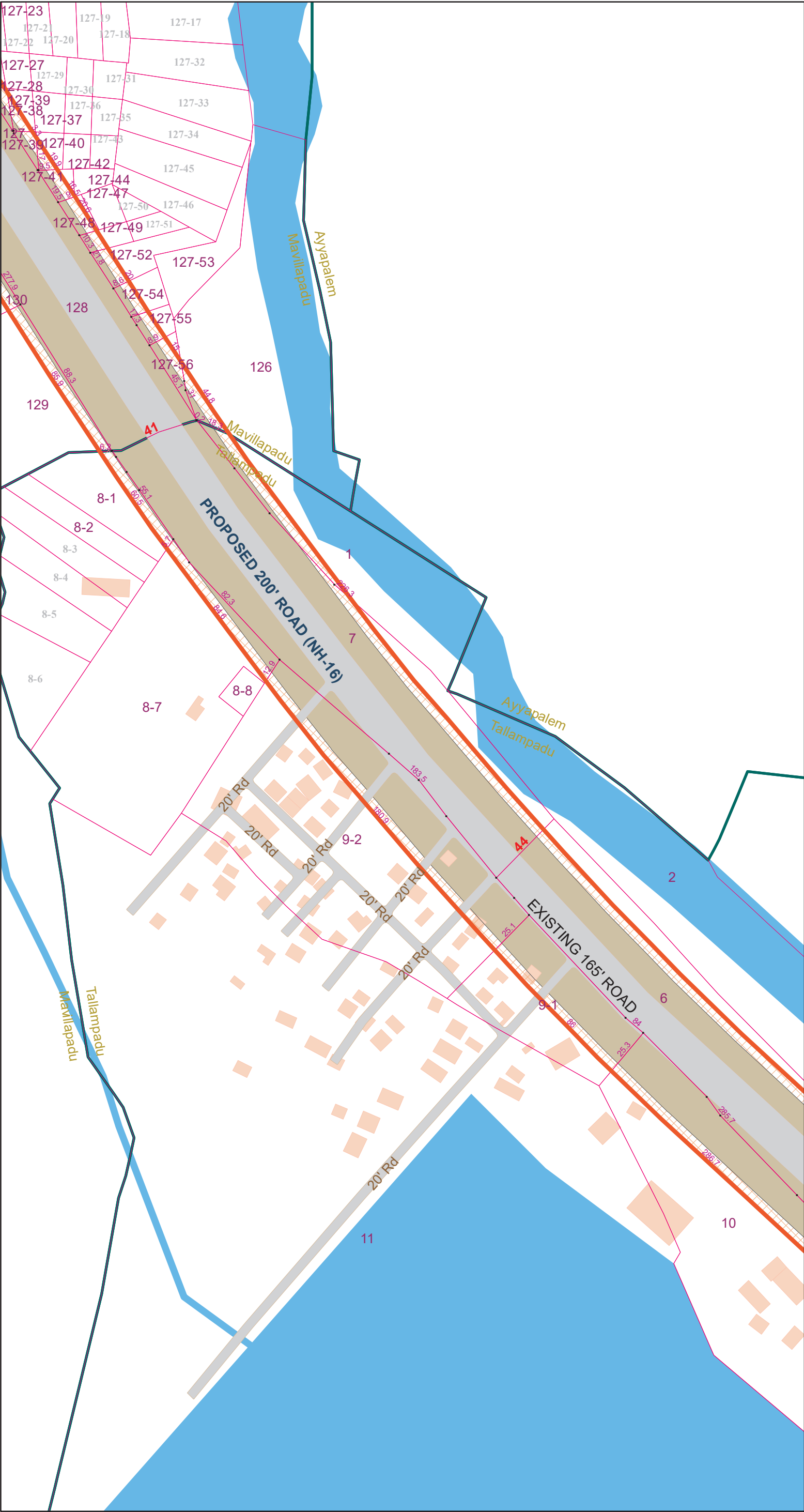
WPRS	SDM
Surveyor	LAO
A.E.E / SE	J.P.O
A.P.O	C.P.O

**PLANNING CONSULTANT**  
ASVH CONNCEPT DESIGN CONSULTANTS  
PRIVATE LIMITED, VIJAYAWADA



# TIRUPATI URBAN DEVELOPMENT AUTHORITY (TUDA)

PLAN SHOWING PROPOSED ROAD DEVELOPMENT PLAN OF 200' (60M) WIDE NH-16 ROAD FROM EAST GUDUR VILLAGE AT SY.NO.448 TO TADA VILLAGE AT SY.NO.119, IN EXTENDED AREAS OF TUDA JURISDICTION

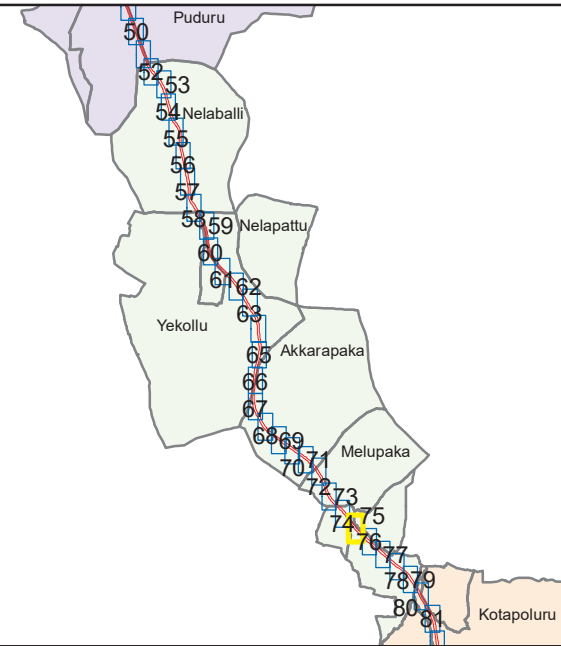


## REFERENCE

PROPOSED RDP OF 200' WIDE ROAD		GOVT OFFICE	
EXISTING ROADS		BUS STOP	
RailwayTrack		RAILWAY STATION	
FMB BOUNDARY		PHC	
APPROVED LAYOUTS		PETROL BUNK	
APPROVED BUILDINGS		POLICE STATION	
WATER BODIES		CULVERT	
BUILDING FOOTPRINTS		SCHOOL/COLLEGE	
VILLAGE BOUNDARY		TEMPLE	
Land already Acquired for NH Widening		CHURCH	
SITES AFFECTED UNDER ROAD WIDENING		MASJID	
		BRIDGE	

Scale : 1 : 2000 Grid : 75 of 106  
Mandal: Doravarisatram

All dimensions are in meters Date: 25-06-2025



Length of the Proposed RDP - 70 Km

File RC No:  
RDP No:

WPRS	SDM
Surveyor	LAO
A.E.E / SE	J.P.O
A.P.O	C.P.O

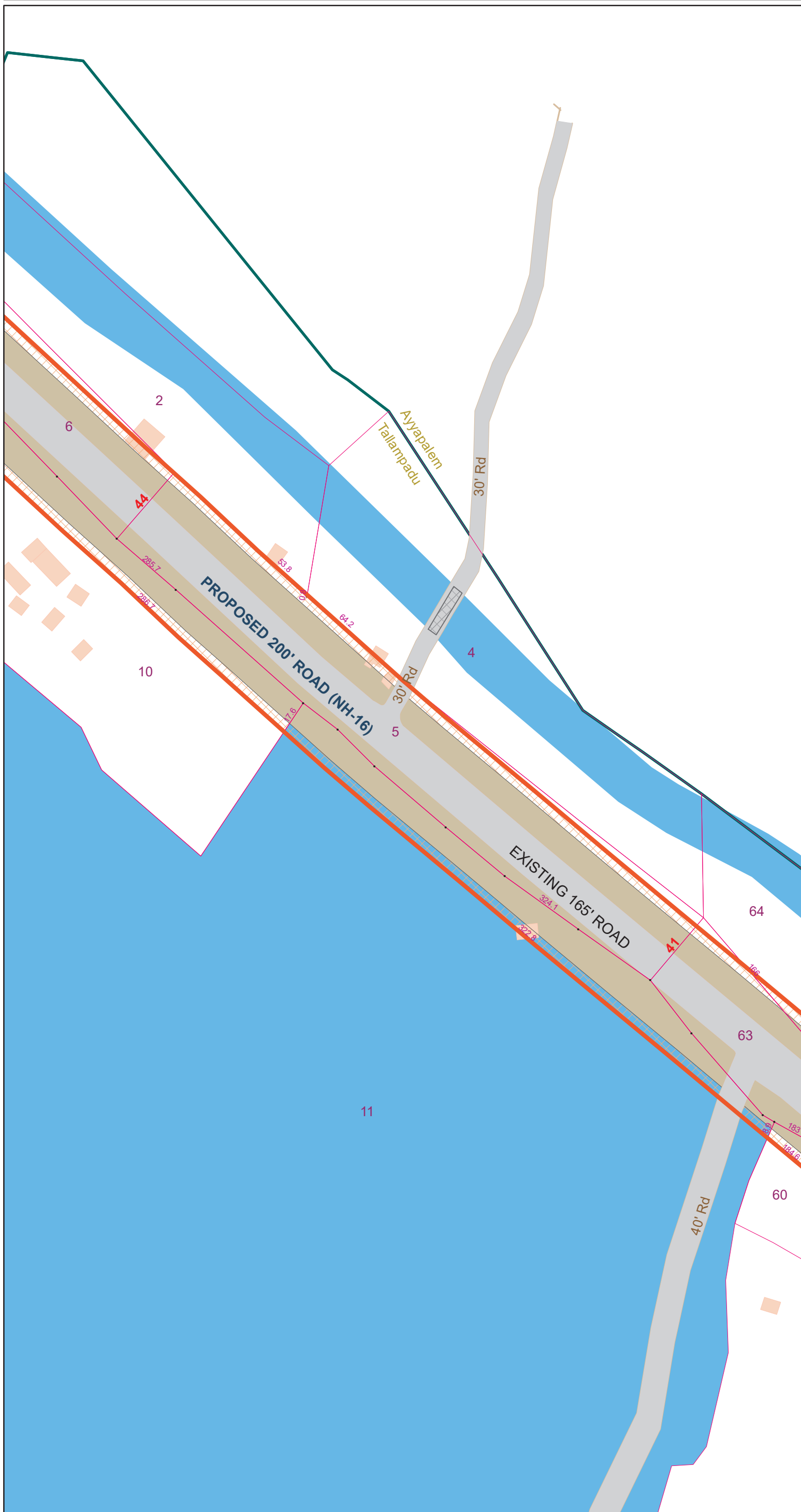
Vice Chairman

**TIRUPATI URBAN DEVELOPMENT AUTHORITY (TUDA)**

**PLANNING CONSULTANT**  
ASVH CONNCEPT DESIGN CONSULTANTS  
PRIVATE LIMITED, VIJAYAWADA



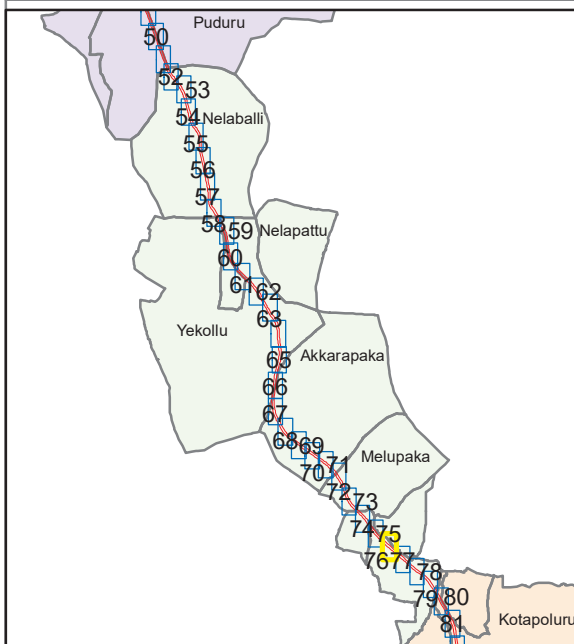
PLAN SHOWING PROPOSED ROAD DEVELOPMENT PLAN OF 200' (60M) WIDE NH-16 ROAD FROM EAST GUDUR VILLAGE AT SY.NO.448 TO TADA VILLAGE AT SY.NO.119, IN EXTENDED AREAS OF TUDA JURISDICTION



PROPOSED RDP OF 200' WIDE ROAD		GOVT OFFICE	
EXISTING ROADS		BUS STOP	
RailwayTrack		RAILWAY STATION	
FMB BOUNDARY		PHC	
APPROVED LAYOUTS		PETROL BUNK	
APPROVED BUILDINGS		POLICE STATION	
WATER BODIES		CULVERT	
BUILDING FOOTPRINTS		SCHOOL/COLLEGE	
VILLAGE BOUNDARY		TEMPLE	
Land already Acquired for NH Widening		CHURCH	
SITES AFFECTED UNDER ROAD WIDENING		MASJID	
		BRIDGE	

Scale : 1 : 2000    Grid : 76 of 106  
Mandal: Doravarisatram

All dimensions are in meters



Length of the Proposed RDP - 70 Km

File RC No:  
RDP No:

WPRS	SDM
Surveyor	LAO
A.E.E / SE	J.P.O
A.P.O	C.P.O

Vice Chairman



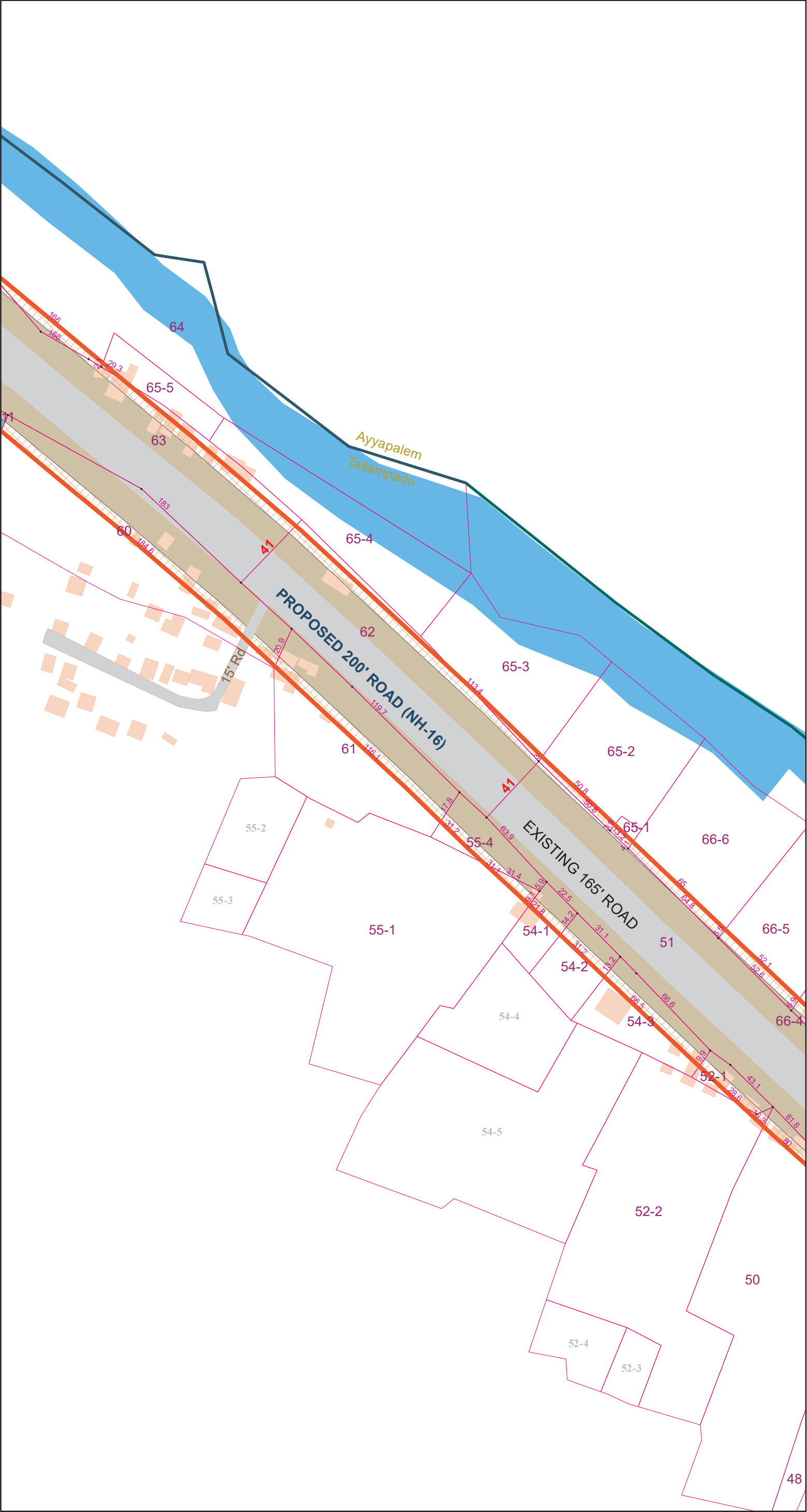
**TIRUPATI URBAN DEVELOPMENT  
AUTHORITY (TUDA)**

**PLANNING CONSULTANT**  
ASVH CONNCEPT DESIGN CONSULTANTS  
PRIVATE LIMITED, VIJAYAWADA



# TIRUPATI URBAN DEVELOPMENT AUTHORITY (TUDA)

PLAN SHOWING PROPOSED ROAD DEVELOPMENT PLAN OF 200' (60M) WIDE NH-16 ROAD FROM EAST GUDUR VILLAGE AT SY.NO.448 TO TADA VILLAGE AT SY.NO.119, IN EXTENDED AREAS OF TUDA JURISDICTION

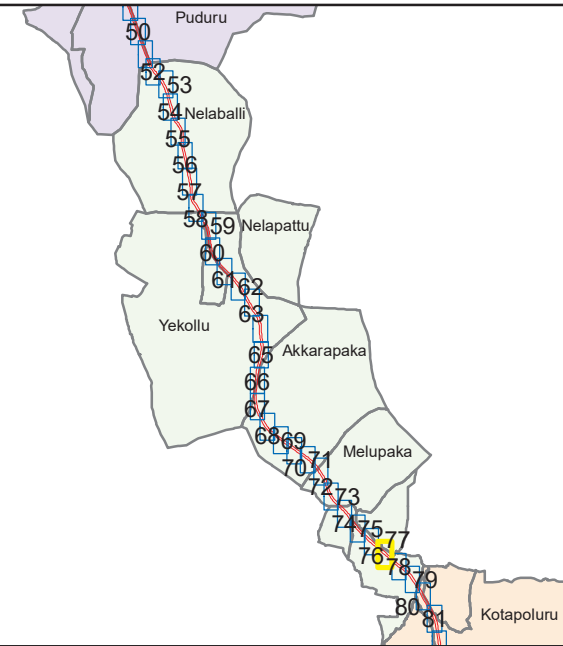


## REFERENCE

PROPOSED RDP OF 200' WIDE ROAD	GOVT OFFICE	BUS STOP
EXISTING ROADS	RAILWAY STATION	PHC
RailwayTrack	PETROL BUNK	POLICE STATION
FMB BOUNDARY	CULVERT	SCHOOL/COLLEGE
APPROVED LAYOUTS	TEMPLE	CHURCH
APPROVED BUILDINGS	MASJID	MASJID
WATER BODIES	BRIDGE	BRIDGE
BUILDING FOOTPRINTS		
VILLAGE BOUNDARY		
Land already Acquired for NH Widening		
SITES AFFECTED UNDER ROAD WIDENING		

Scale : 1 : 2000 Grid : 77 of 106  
Mandal: Doravarisatram

All dimensions are in meters Date: 25-06-2025



Length of the Proposed RDP - 70 Km

File RC No:  
RDP No:

WPRS	SDM
Surveyor	LAO
A.E.E / SE	J.P.O
A.P.O	C.P.O

Vice Chairman



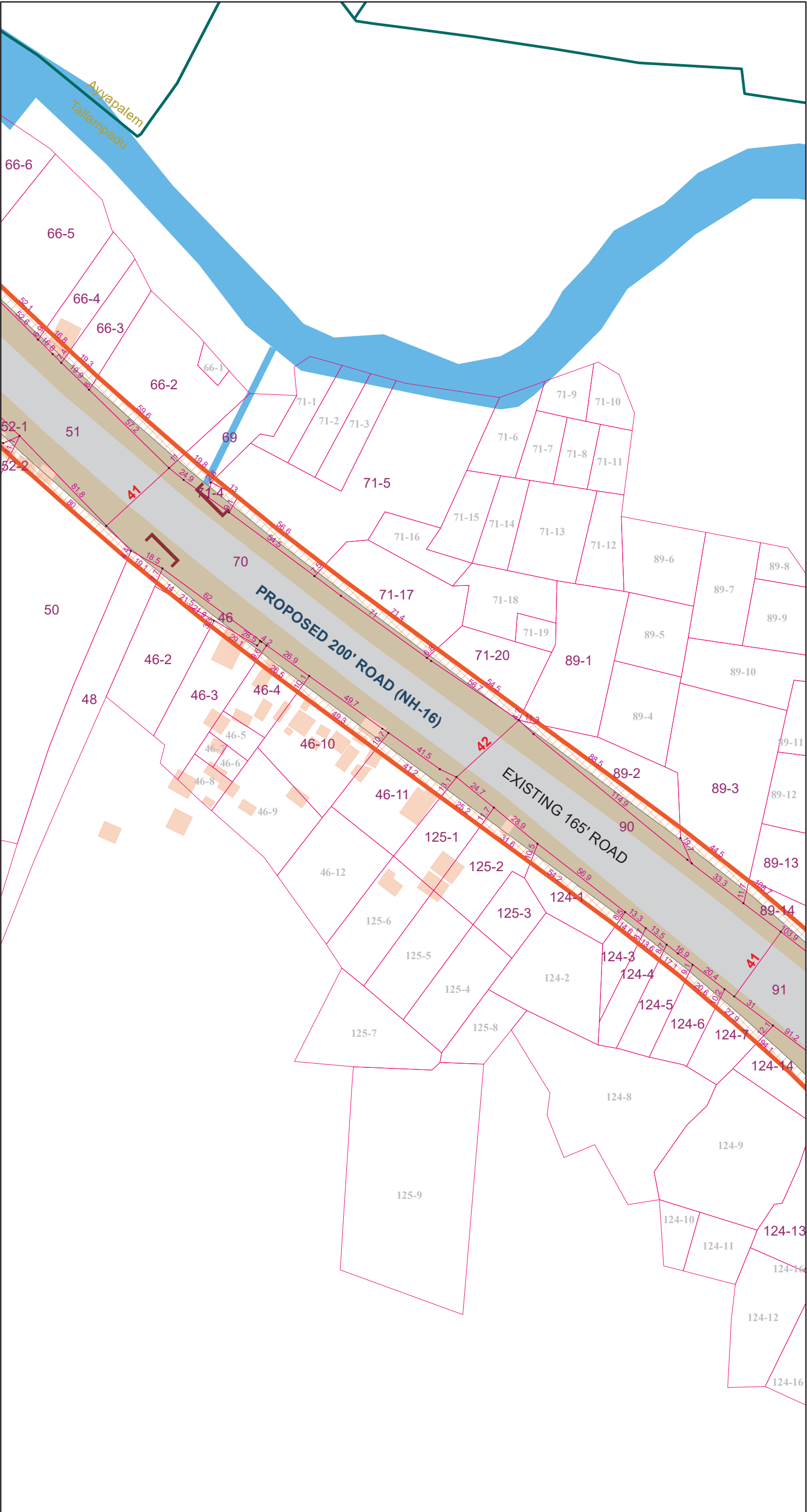
**TIRUPATI URBAN DEVELOPMENT AUTHORITY (TUDA)**

**PLANNING CONSULTANT**  
ASVH CONNCEPT DESIGN CONSULTANTS  
PRIVATE LIMITED, VIJAYAWADA



# TIRUPATI URBAN DEVELOPMENT AUTHORITY (TUDA)

PLAN SHOWING PROPOSED ROAD DEVELOPMENT PLAN OF 200' (60M) WIDE NH-16 ROAD FROM EAST GUDUR VILLAGE AT SY.NO.448 TO TADA VILLAGE AT SY.NO.119, IN EXTENDED AREAS OF TUDA JURISDICTION



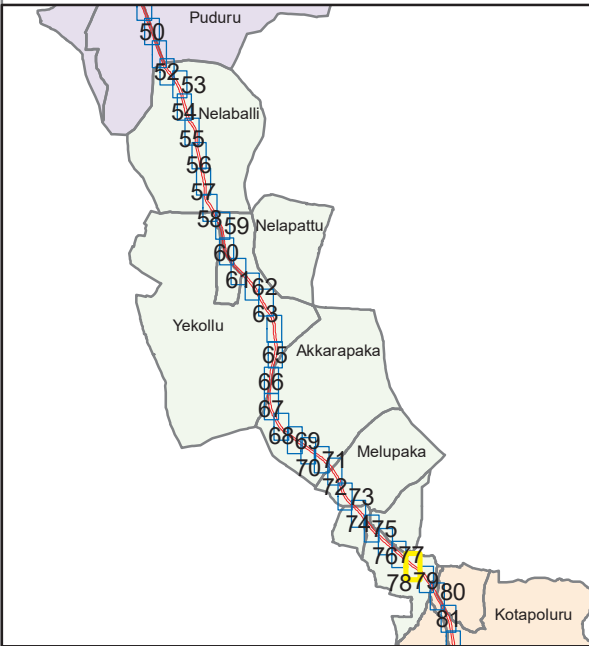
REFERENCE		
PROPOSED RDP OF 200' WIDE ROAD		GOVT OFFICE
EXISTING ROADS		BUS STOP
RailwayTrack		RAILWAY STATION
FMB BOUNDARY		PHC
APPROVED LAYOUTS		PETROL BUNK
APPROVED BUILDINGS		POLICE STATION
WATER BODIES		CULVERT
BUILDING FOOTPRINTS		SCHOOL/COLLEGE
VILLAGE BOUNDARY		TEMPLE
Land already Acquired for NH Widening		CHURCH
SITES AFFECTED UNDER ROAD WIDENING		MASJID
		BRIDGE

Scale : 1 : 2000    Grid : 78 of 106

Mandal: Doravarisatram

All dimensions are in meters

Date: 25-06-2025



Length of the Proposed RDP - 70 Km

File RC No:  
RDP No:

WPRS	SDM
Surveyor	LAO
A.E.E / SE	J.P.O
A.P.O	C.P.O

Vice Chairman

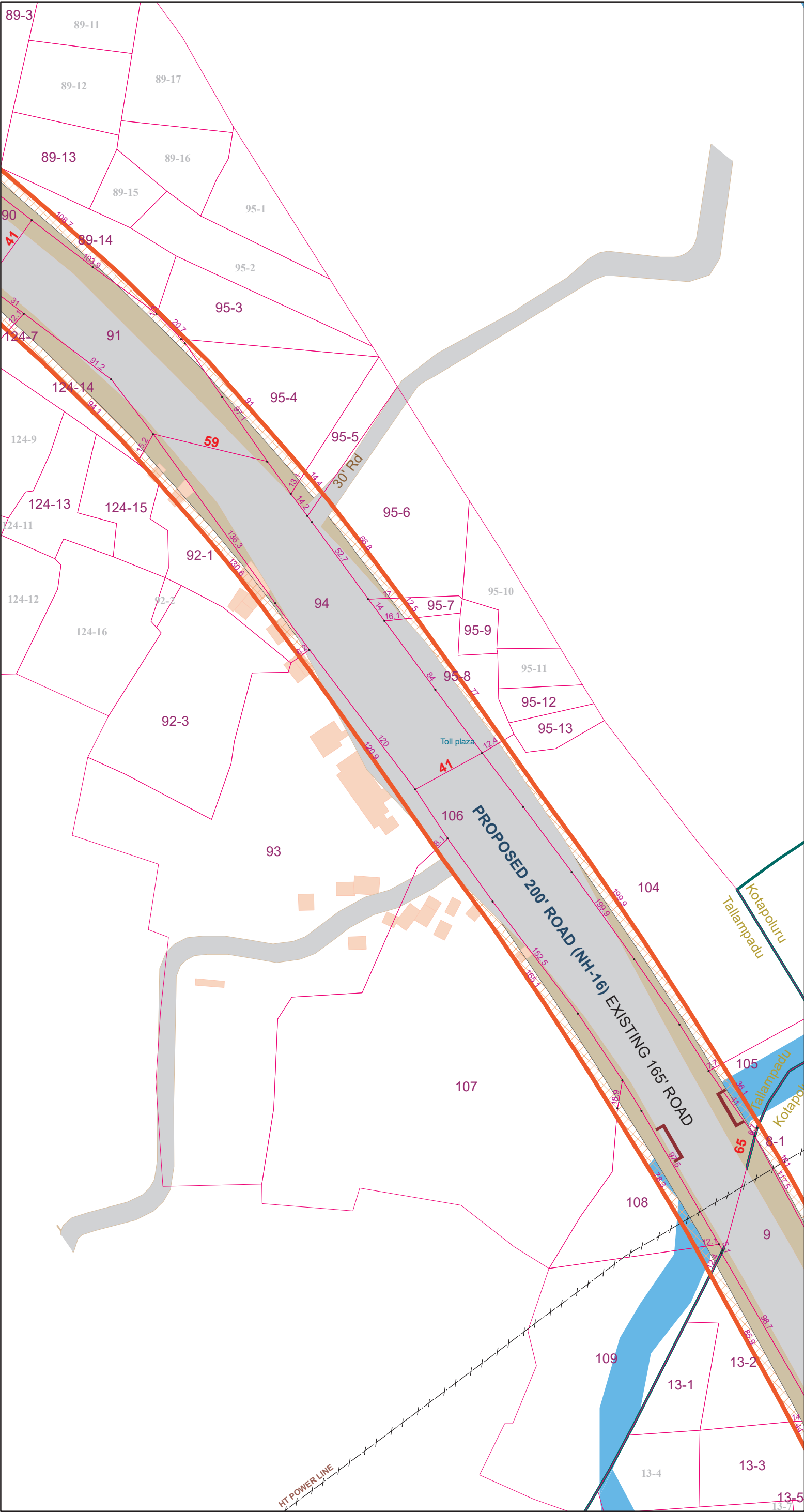
**TIRUPATI URBAN DEVELOPMENT AUTHORITY (TUDA)**

PLANNING CONSULTANT  
ASVH CONNCEPT DESIGN CONSULTANTS  
PRIVATE LIMITED, VIJAYAWADA



# TIRUPATI URBAN DEVELOPMENT AUTHORITY (TUDA)

PLAN SHOWING PROPOSED ROAD DEVELOPMENT PLAN OF 200' (60M) WIDE NH-16 ROAD FROM EAST GUDUR VILLAGE AT SY.NO.448 TO TADA VILLAGE AT SY.NO.119, IN EXTENDED AREAS OF TUDA JURISDICTION



## REFERENCE

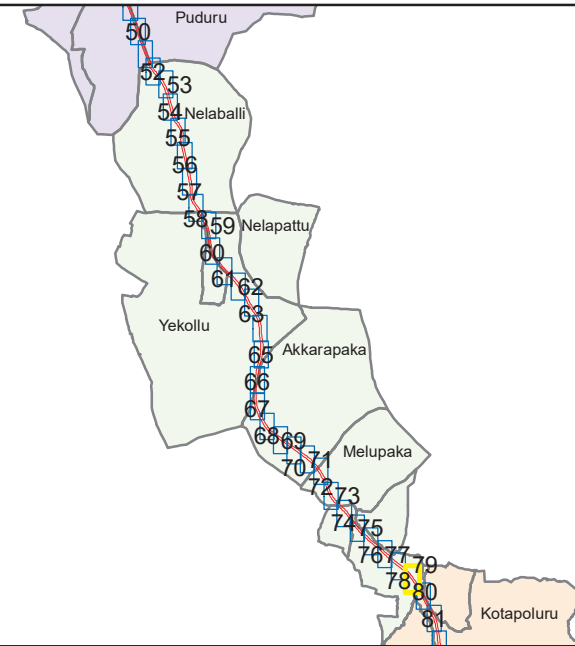
PROPOSED RDP OF 200' WIDE ROAD		GOVT OFFICE	
EXISTING ROADS		BUS STOP	
RailwayTrack		RAILWAY STATION	
FMB BOUNDARY		PHC	
APPROVED LAYOUTS		PETROL BUNK	
APPROVED BUILDINGS		POLICE STATION	
WATER BODIES		CULVERT	
BUILDING FOOTPRINTS		SCHOOL/COLLEGE	
VILLAGE BOUNDARY		TEMPLE	
Land already Acquired for NH Widening		CHURCH	
SITES AFFECTED UNDER ROAD WIDENING		MASJID	
		BRIDGE	

Scale : 1 : 2000 Grid : 79 of 106  
Mandal: Doravarisatram



All dimensions are in meters

Date: 25-06-2025



Length of the Proposed RDP - 70 Km

File RC No:  
RDP No:

WPRS	SDM
Surveyor	LAO
A.E.E / SE	J.P.O
A.P.O	C.P.O

Vice Chairman



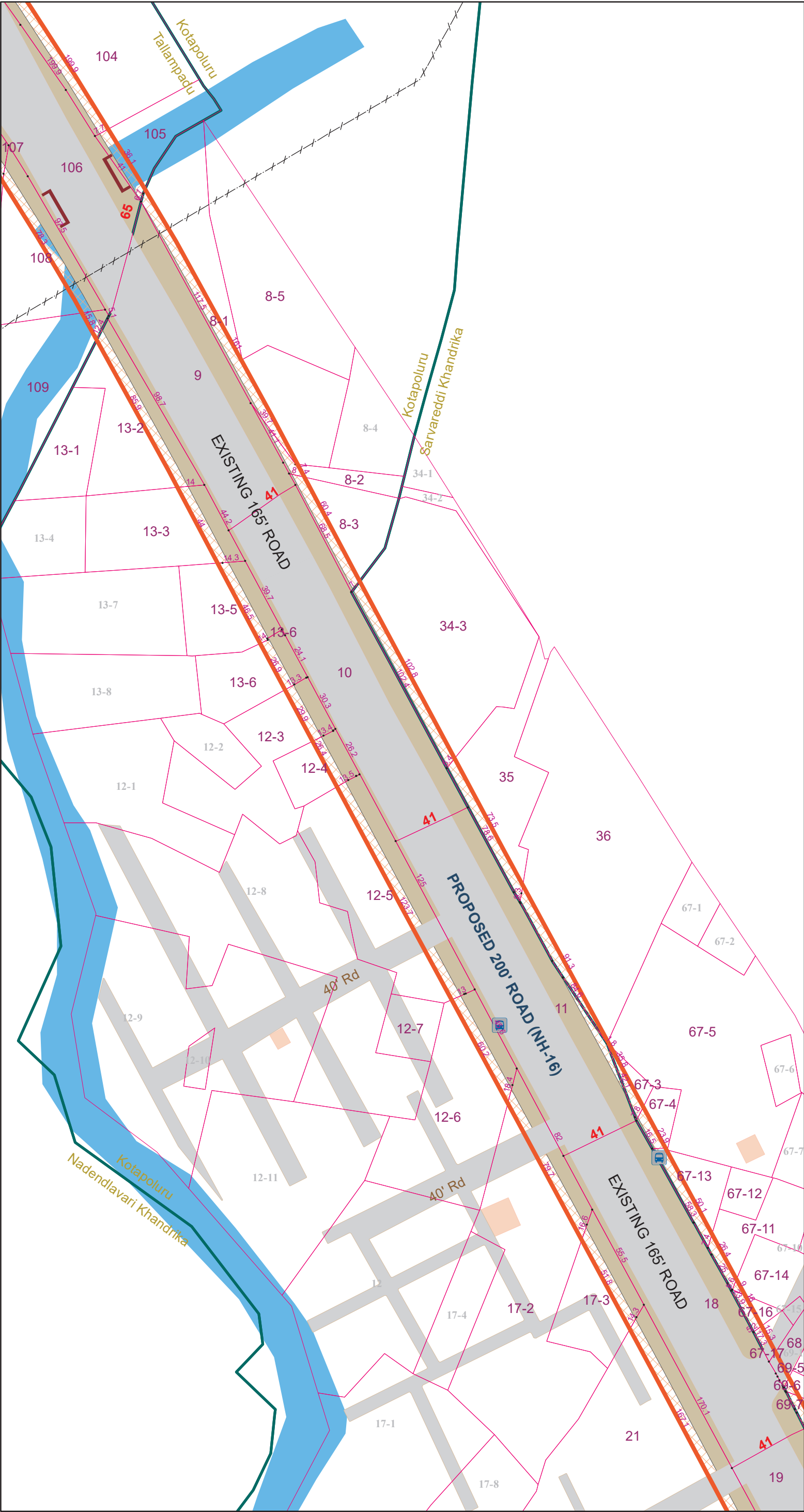
**TIRUPATI URBAN DEVELOPMENT  
AUTHORITY (TUDA)**

**PLANNING CONSULTANT**  
ASVH CONNCEPT DESIGN CONSULTANTS  
PRIVATE LIMITED, VIJAYAWADA



# TIRUPATI URBAN DEVELOPMENT AUTHORITY (TUDA)

PLAN SHOWING PROPOSED ROAD DEVELOPMENT PLAN OF 200' (60M) WIDE NH-16 ROAD FROM EAST GUDUR VILLAGE AT SY.NO.448 TO TADA VILLAGE AT SY.NO.119, IN EXTENDED AREAS OF TUDA JURISDICTION



## REFERENCE

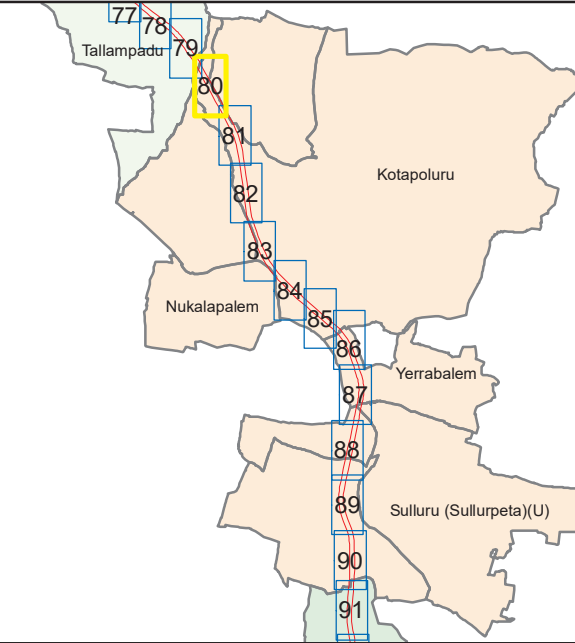
PROPOSED RDP OF 200' WIDE ROAD		GOVT OFFICE	
EXISTING ROADS		BUS STOP	
RailwayTrack		RAILWAY STATION	
FMB BOUNDARY		PHC	
APPROVED LAYOUTS		PETROL BUNK	
APPROVED BUILDINGS		POLICE STATION	
WATER BODIES		CULVERT	
BUILDING FOOTPRINTS		SCHOOL/COLLEGE	
VILLAGE BOUNDARY		TEMPLE	
Land already Acquired for NH Widening		CHURCH	
SITES AFFECTED UNDER ROAD WIDENING		MASJID	
		BRIDGE	

Scale : 1 : 2000    Grid : 80 of 106


Mandal: Sullurpeta

All dimensions are in meters

Date: 25-06-2025



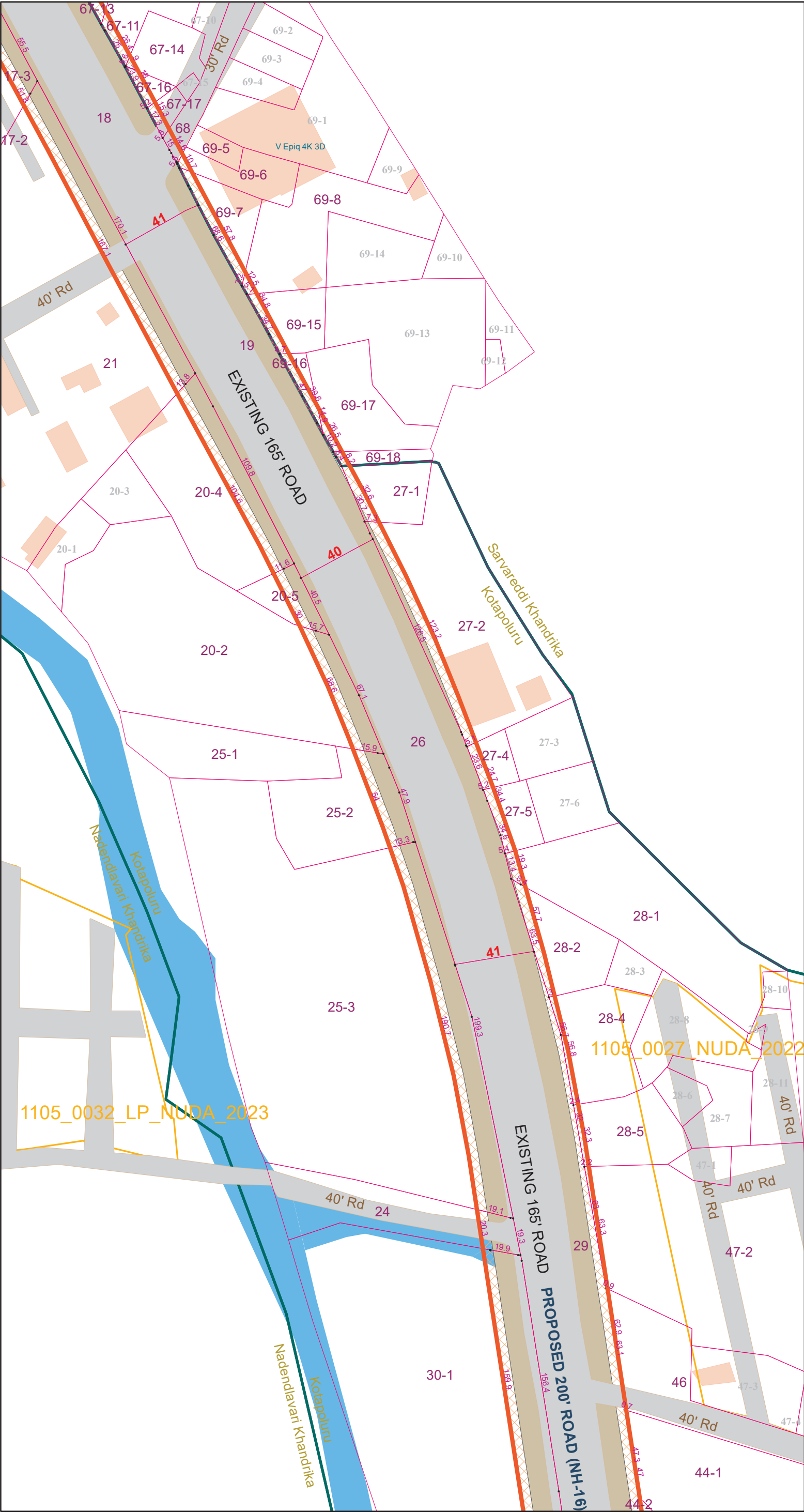
Length of the Proposed RDP - 70 Km

File RC No:	
RDP No:	
WPRS	SDM
Surveyor	LAO
A.E.E / SE	J.P.O
A.P.O	C.P.O
Vice Chairman	
	
TIRUPATI URBAN DEVELOPMENT AUTHORITY (TUDA)	
PLANNING CONSULTANT	
ASVH CONNCEPT DESIGN CONSULTANTS PRIVATE LIMITED, VIJAYAWADA	



# TIRUPATI URBAN DEVELOPMENT AUTHORITY (TUDA)

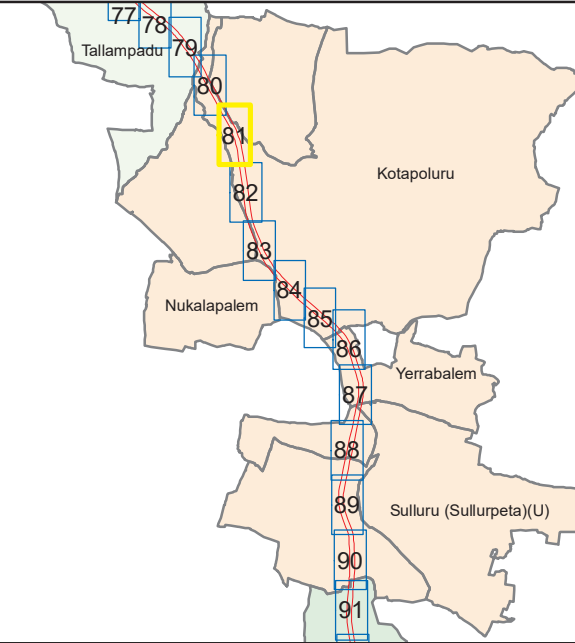
PLAN SHOWING PROPOSED ROAD DEVELOPMENT PLAN OF 200' (60M) WIDE NH-16 ROAD FROM EAST GUDUR VILLAGE AT SY.NO.448 TO TADA VILLAGE AT SY.NO.119, IN EXTENDED AREAS OF TUDA JURISDICTION



## REFERENCE

PROPOSED RDP OF 200' WIDE ROAD		GOVT OFFICE	
EXISTING ROADS		BUS STOP	
RailwayTrack		RAILWAY STATION	
FMB BOUNDARY		PHC	
APPROVED LAYOUTS		PETROL BUNK	
APPROVED BUILDINGS		POLICE STATION	
WATER BODIES		CULVERT	
BUILDING FOOTPRINTS		SCHOOL/COLLEGE	
VILLAGE BOUNDARY		TEMPLE	
Land already Acquired for NH Widening		CHURCH	
SITES AFFECTED UNDER ROAD WIDENING		MASJID	
		BRIDGE	

Scale : 1 : 2000 Grid : 81 of 106  
Mandal: Sullurpeta  
All dimensions are in meters Date: 25-06-2025



Length of the Proposed RDP - 70 Km

File RC No:  
RDP No:

WPRS	SDM
Surveyor	LAO
A.E.E / SE	J.P.O
A.P.O	C.P.O

Vice Chairman



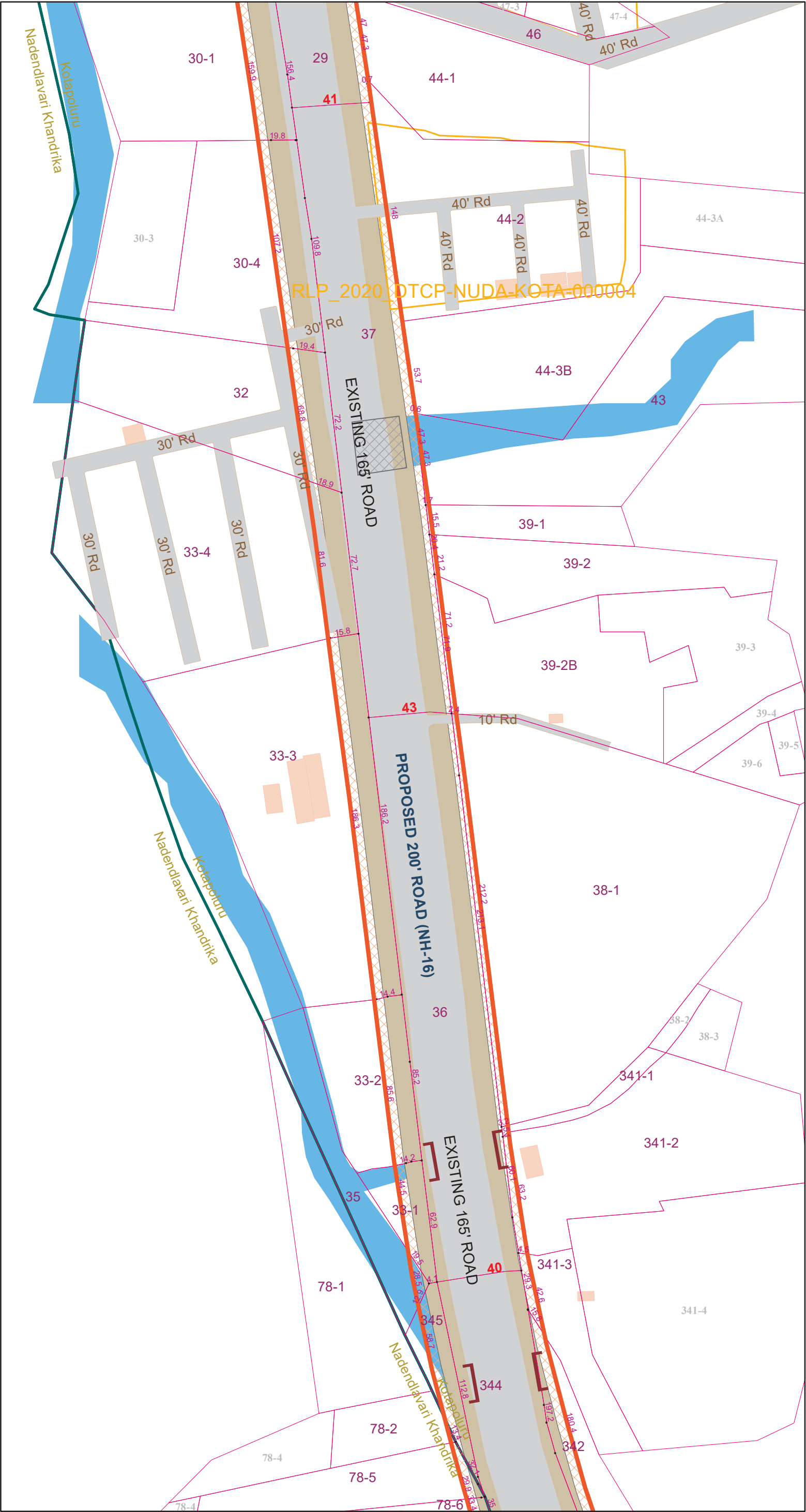
**TIRUPATI URBAN DEVELOPMENT AUTHORITY (TUDA)**

**PLANNING CONSULTANT**  
ASVH CONNCEPT DESIGN CONSULTANTS  
PRIVATE LIMITED, VIJAYAWADA



# TIRUPATI URBAN DEVELOPMENT AUTHORITY (TUDA)

PLAN SHOWING PROPOSED ROAD DEVELOPMENT PLAN OF 200' (60M) WIDE NH-16 ROAD FROM EAST GUDUR VILLAGE AT SY.NO.448 TO TADA VILLAGE AT SY.NO.119, IN EXTENDED AREAS OF TUDA JURISDICTION



## REFERENCE

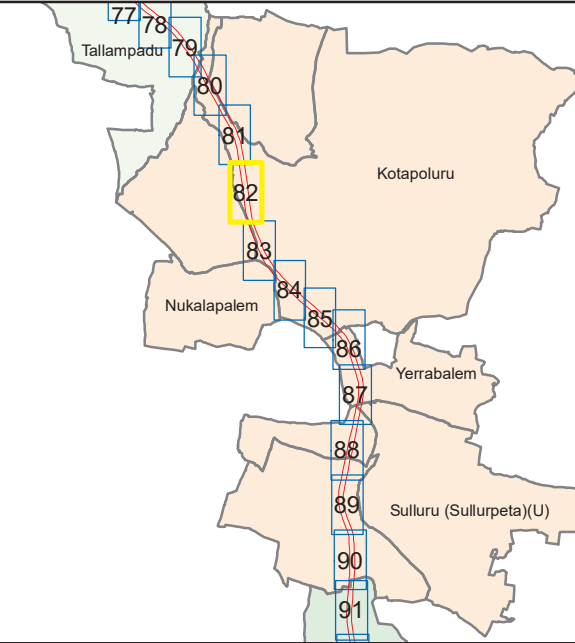
PROPOSED RDP OF 200' WIDE ROAD		GOVT OFFICE	
EXISTING ROADS		BUS STOP	
RailwayTrack		RAILWAY STATION	
FMB BOUNDARY		PHC	
APPROVED LAYOUTS		PETROL BUNK	
APPROVED BUILDINGS		POLICE STATION	
WATER BODIES		CULVERT	
BUILDING FOOTPRINTS		SCHOOL/COLLEGE	
VILLAGE BOUNDARY		TEMPLE	
Land already Acquired for NH Widening		CHURCH	
SITES AFFECTED UNDER ROAD WIDENING		MASJID	
		BRIDGE	

Scale : 1 : 2000    Grid : 82 of 106

Mandal: Sullurpeta

All dimensions are in meters

Date: 25-06-2025



Length of the Proposed RDP - 70 Km

File RC No:  
RDP No:

WPRS	SDM
Surveyor	LAO
A.E.E / SE	J.P.O
A.P.O	C.P.O

Vice Chairman



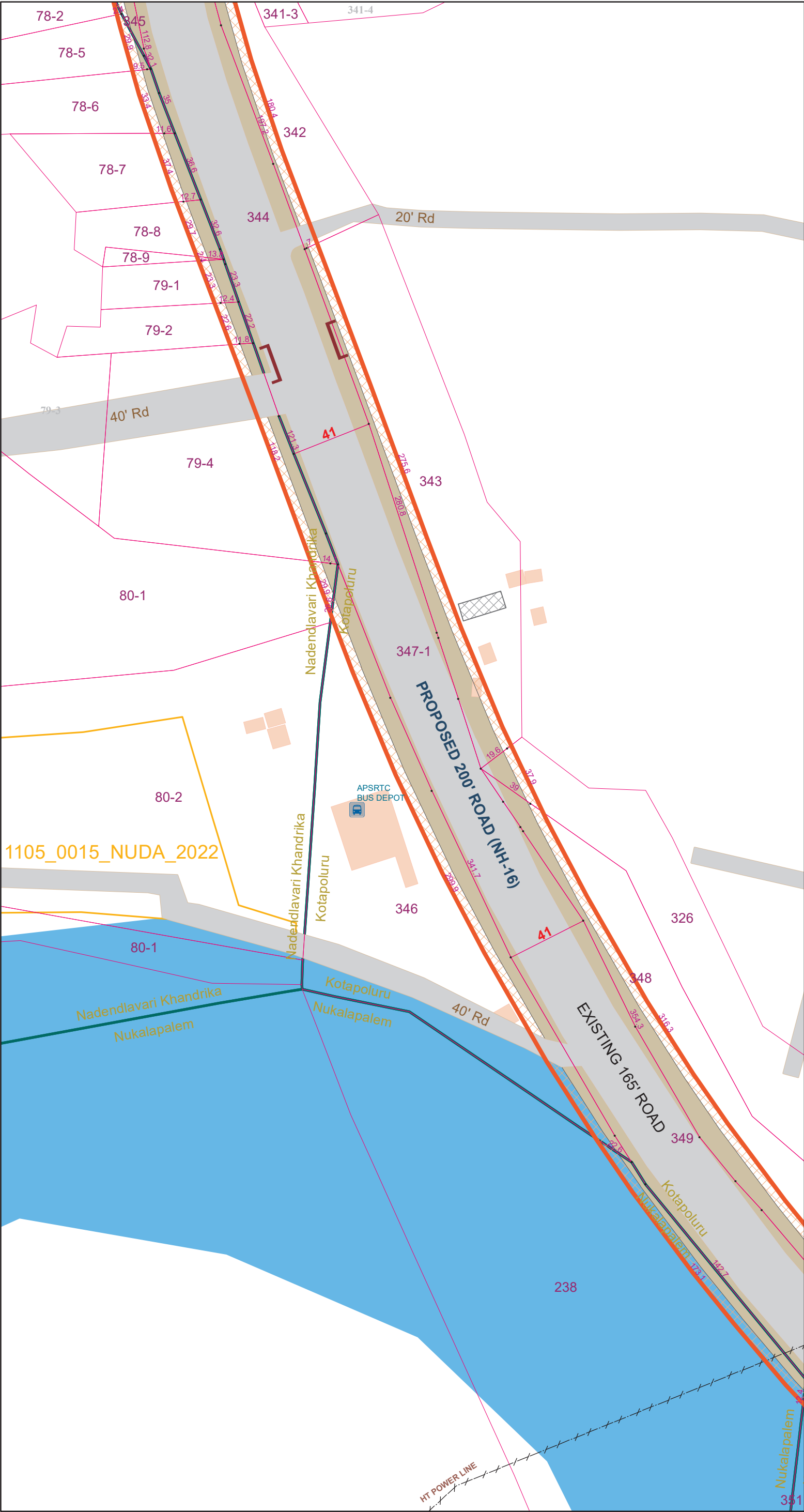
**TIRUPATI URBAN DEVELOPMENT AUTHORITY (TUDA)**

**PLANNING CONSULTANT**  
ASVH CONNCEPT DESIGN CONSULTANTS  
PRIVATE LIMITED, VIJAYAWADA



# TIRUPATI URBAN DEVELOPMENT AUTHORITY (TUDA)

PLAN SHOWING PROPOSED ROAD DEVELOPMENT PLAN OF 200' (60M) WIDE NH-16 ROAD FROM EAST GUDUR VILLAGE AT SY.NO.448 TO TADA VILLAGE AT SY.NO.119, IN EXTENDED AREAS OF TUDA JURISDICTION



## REFERENCE

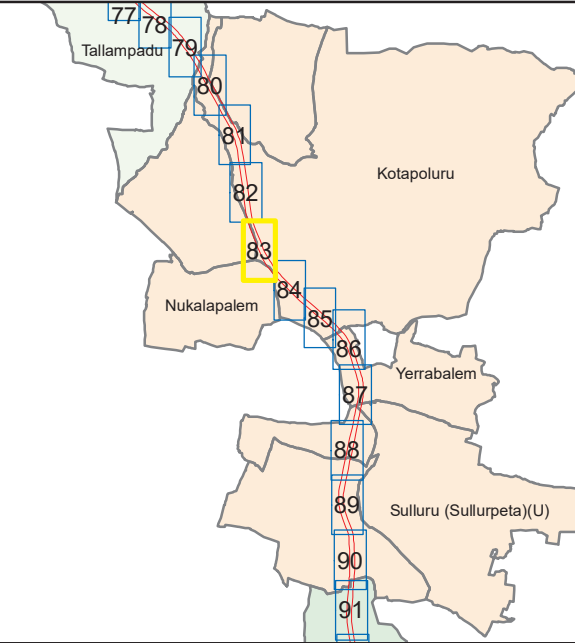
PROPOSED RDP OF 200' WIDE ROAD	GOVT OFFICE	BUS STOP
EXISTING ROADS	RAILWAY STATION	PHC
RailwayTrack	PETROL BUNK	POLICE STATION
FMB BOUNDARY	CULVERT	SCHOOL/COLLEGE
APPROVED LAYOUTS	TEMPLE	CHURCH
APPROVED BUILDINGS	MASJID	MASJID
WATER BODIES	BRIDGE	BRIDGE
BUILDING FOOTPRINTS		
VILLAGE BOUNDARY		
Land already Acquired for NH Widening		
SITES AFFECTED UNDER ROAD WIDENING		

Scale : 1 : 2000 Grid : 83 of 106

Mandal: Sullurpeta

All dimensions are in meters

Date: 25-06-2025



Length of the Proposed RDP - 70 Km

File RC No:  
RDP No:

WPRS	SDM
Surveyor	LAO
A.E.E / SE	J.P.O
A.P.O	C.P.O

Vice Chairman



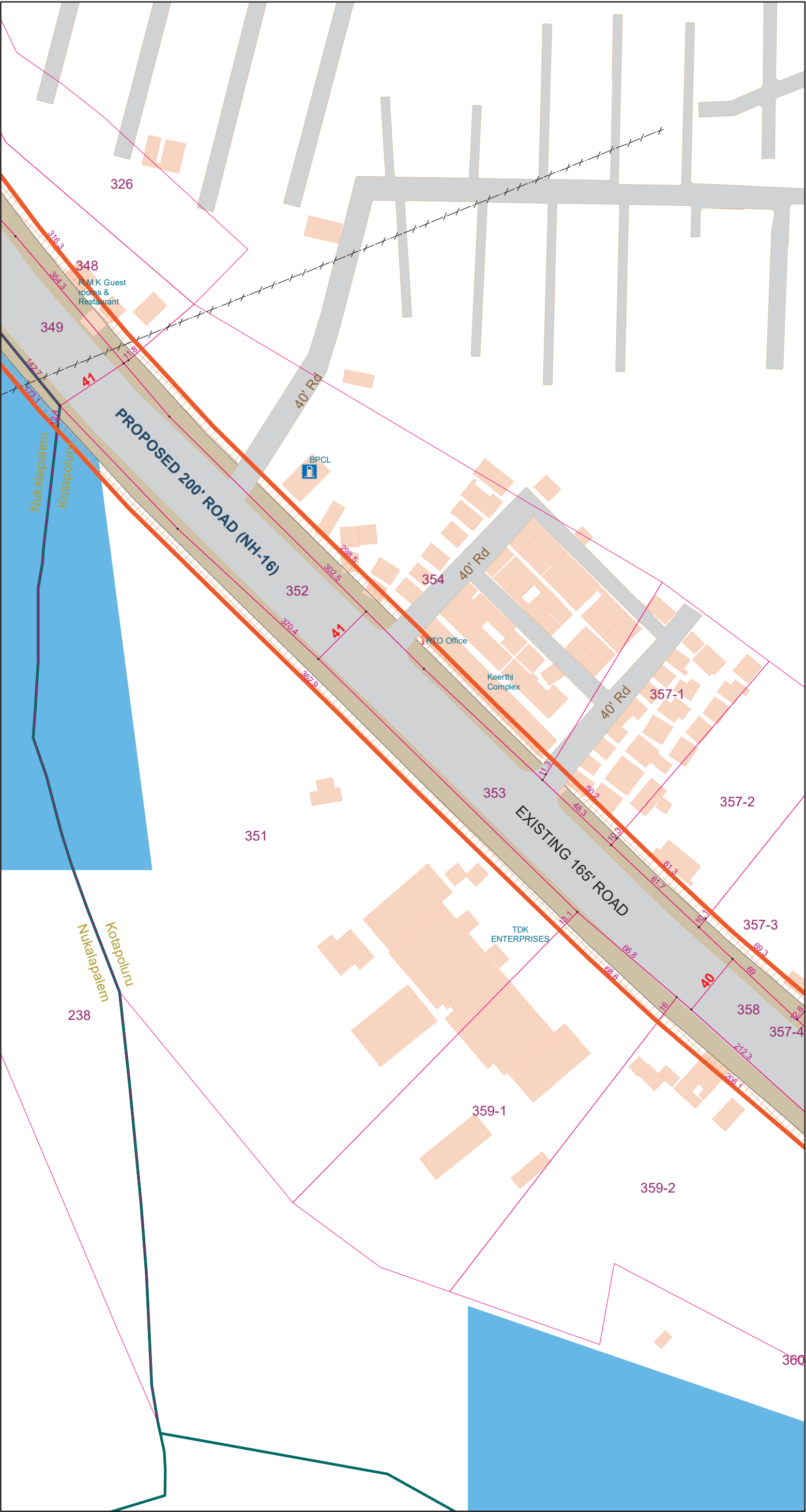
**TIRUPATI URBAN DEVELOPMENT AUTHORITY (TUDA)**

**PLANNING CONSULTANT**  
ASVH CONNCEPT DESIGN CONSULTANTS  
PRIVATE LIMITED, VIJAYAWADA



# TIRUPATI URBAN DEVELOPMENT AUTHORITY (TUDA)

PLAN SHOWING PROPOSED ROAD DEVELOPMENT PLAN OF 200' (60M) WIDE NH-16 ROAD FROM EAST GUDUR VILLAGE AT SY.NO.448 TO TADA VILLAGE AT SY.NO.119, IN EXTENDED AREAS OF TUDA JURISDICTION



## REFERENCE

- |                                       |  |                 |  |
|---------------------------------------|--|-----------------|--|
| PROPOSED RDP OF 200' WIDE ROAD        |  | GOVT OFFICE     |  |
| EXISTING ROADS                        |  | BUS STOP        |  |
| RailwayTrack                          |  | RAILWAY STATION |  |
| FMB BOUNDARY                          |  | PHC             |  |
| APPROVED LAYOUTS                      |  | PETROL BUNK     |  |
| APPROVED BUILDINGS                    |  | POLICE STATION  |  |
| WATER BODIES                          |  | CULVERT         |  |
| BUILDING FOOTPRINTS                   |  | SCHOOL/COLLEGE  |  |
| VILLAGE BOUNDARY                      |  | TEMPLE          |  |
| Land already Acquired for NH Widening |  | CHURCH          |  |
| SITES AFFECTED UNDER ROAD WIDENING    |  | MASJID          |  |
|                                       |  | BRIDGE          |  |

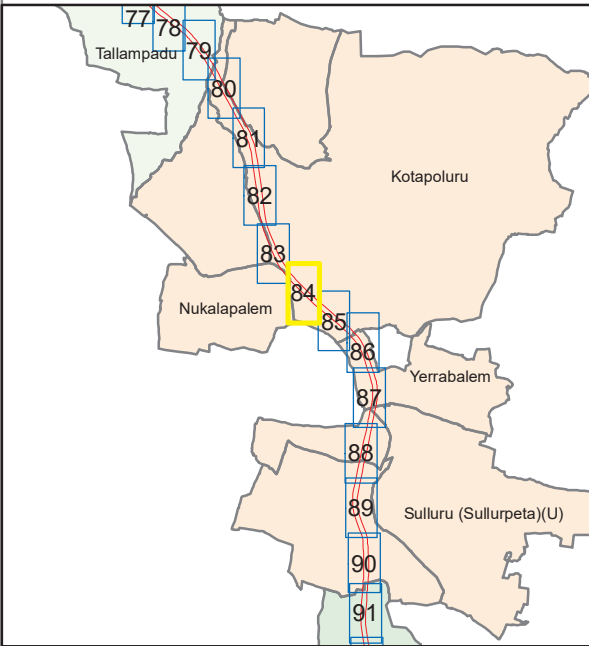
Scale : 1 : 2000 Grid : 84 of 106

Mandal: Sullurpeta



All dimensions are in meters

Date: 25-06-2025



Length of the Proposed RDP - 70 Km

File RC No:  
RDP No:

WPRS	SDM
Surveyor	LAO
A.E.E / SE	J.P.O
A.P.O	C.P.O

Vice Chairman

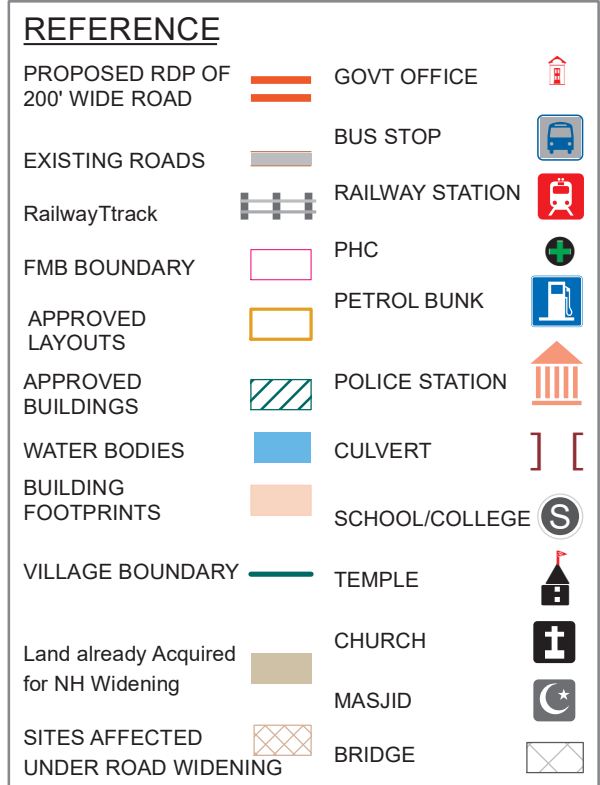


**TIRUPATI URBAN DEVELOPMENT  
AUTHORITY (TUDA)**

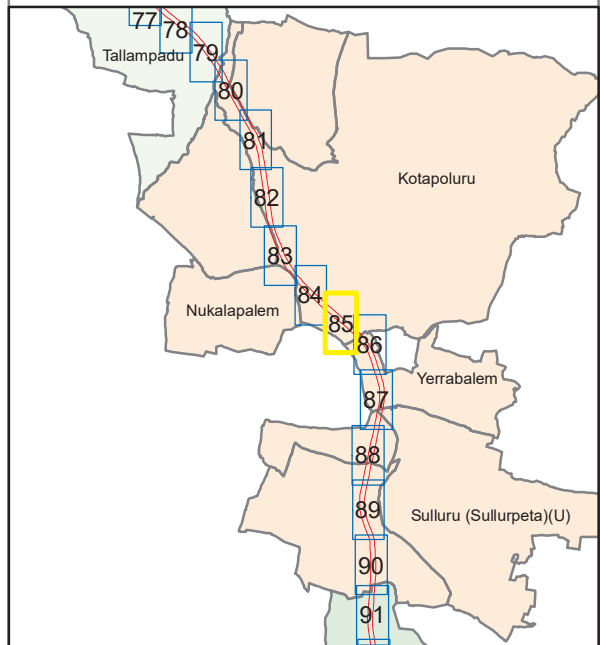
**PLANNING CONSULTANT**  
ASVH CONNCEPT DESIGN CONSULTANTS  
PRIVATE LIMITED, VIJAYAWADA



PLAN SHOWING PROPOSED ROAD DEVELOPMENT PLAN OF 200' (60M) WIDE NH-16 ROAD FROM EAST GUDUR VILLAGE AT SY.NO.448 TO TADA VILLAGE AT SY.NO.119, IN EXTENDED AREAS OF TUDA JURISDICTION



Date: 25-06-2025



File RC No:  
RDP No:

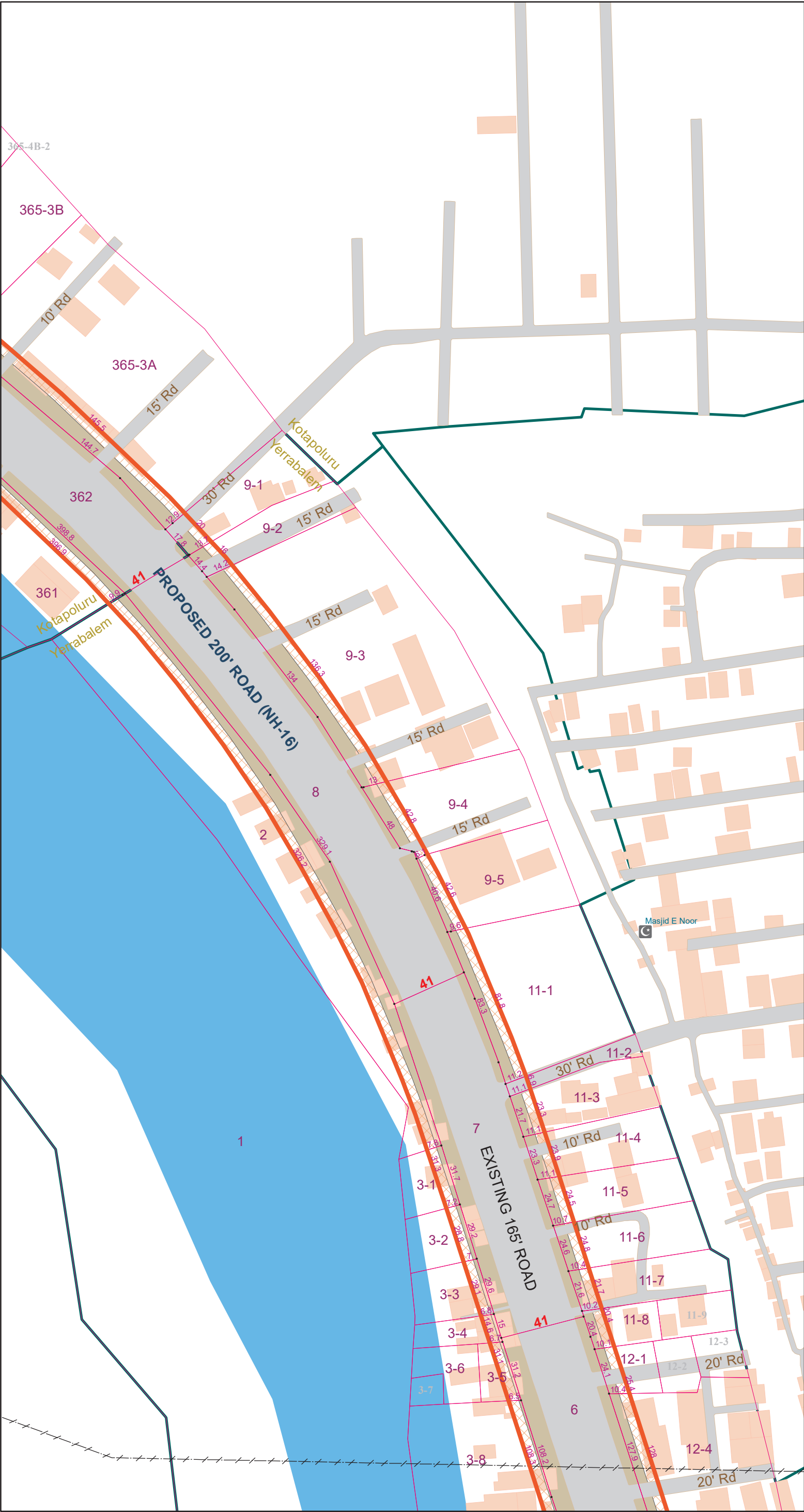
WPRS	SDM
Surveyor	LAO
A.E.E / SE	J.P.O
A.P.O	C.P.O

**PLANNING CONSULTANT**  
ASVH CONNCEPT DESIGN CONSULTANTS  
PRIVATE LIMITED, VIJAYAWADA



# TIRUPATI URBAN DEVELOPMENT AUTHORITY (TUDA)

PLAN SHOWING PROPOSED ROAD DEVELOPMENT PLAN OF 200' (60M) WIDE NH-16 ROAD FROM EAST GUDUR VILLAGE AT SY.NO.448 TO TADA VILLAGE AT SY.NO.119, IN EXTENDED AREAS OF TUDA JURISDICTION

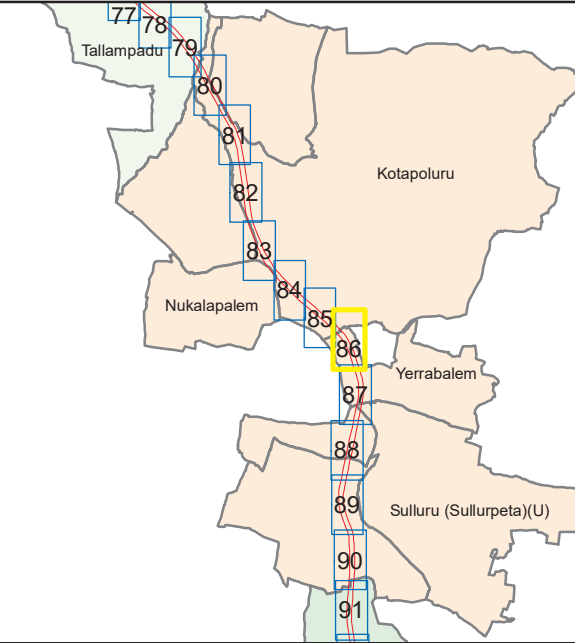


## REFERENCE

PROPOSED RDP OF 200' WIDE ROAD	GOVT OFFICE	
EXISTING ROADS	BUS STOP	
RailwayTrack	RAILWAY STATION	
FMB BOUNDARY	PHC	
APPROVED LAYOUTS	PETROL BUNK	
APPROVED BUILDINGS	POLICE STATION	
WATER BODIES	CULVERT	
BUILDING FOOTPRINTS	SCHOOL/COLLEGE	
VILLAGE BOUNDARY	TEMPLE	
Land already Acquired for NH Widening	CHURCH	
SITES AFFECTED UNDER ROAD WIDENING	MASJID	
	BRIDGE	

Scale : 1 : 2000 Grid : 86 of 106  
Mandal: Sullurpeta

All dimensions are in meters Date: 25-06-2025



Length of the Proposed RDP - 70 Km

File RC No:  
RDP No:

WPRS	SDM
Surveyor	LAO
A.E.E / SE	J.P.O
A.P.O	C.P.O

Vice Chairman



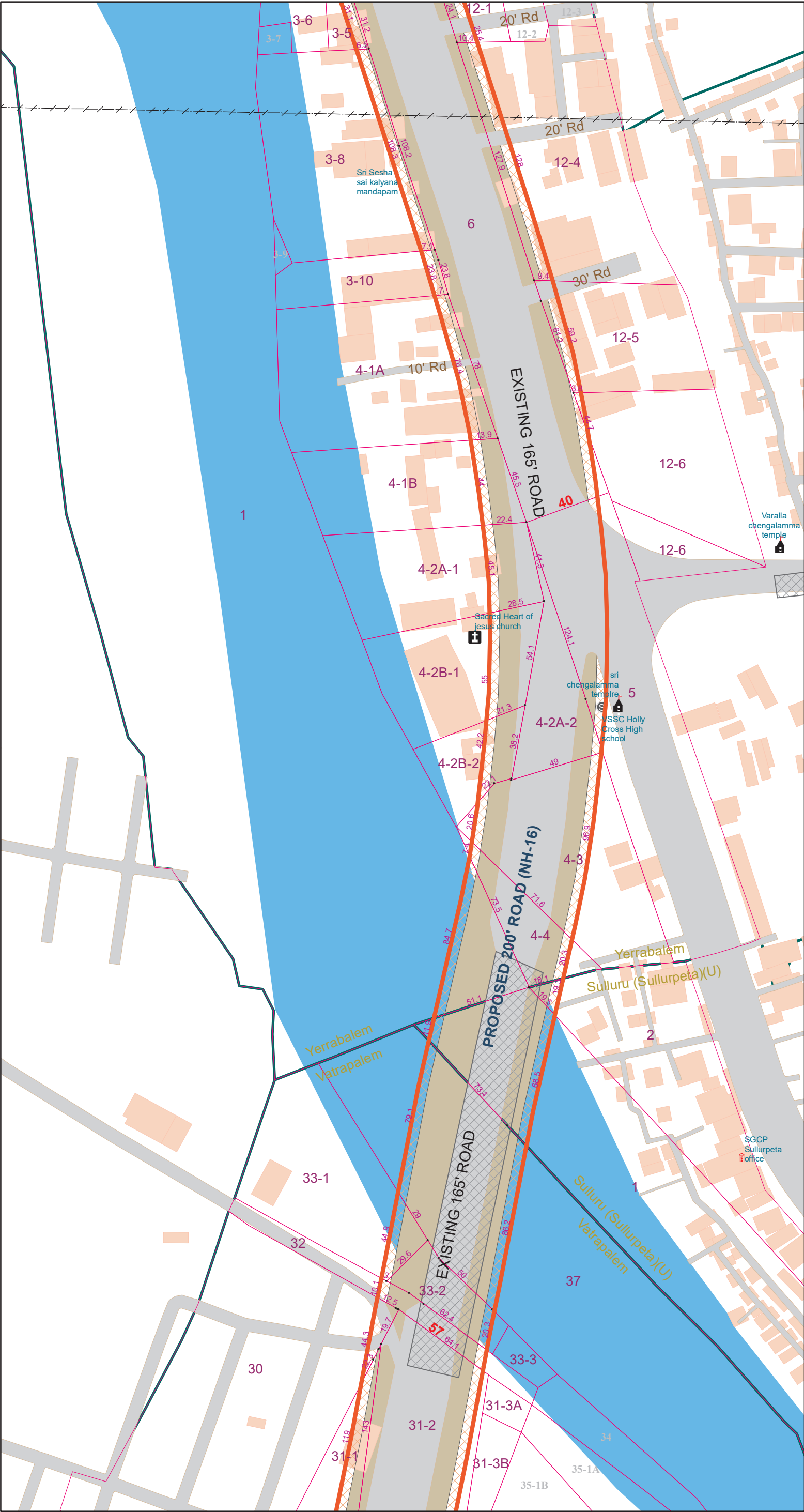
**TIRUPATI URBAN DEVELOPMENT AUTHORITY (TUDA)**

**PLANNING CONSULTANT**  
ASVH CONNCEPT DESIGN CONSULTANTS  
PRIVATE LIMITED, VIJAYAWADA



TIRUPATI URBAN DEVELOPMENT AUTHORITY (TUDA)

PLAN SHOWING PROPOSED ROAD DEVELOPMENT PLAN OF 200' (60M) WIDE NH-16 ROAD FROM EAST GUDUR VILLAGE AT SY.NO.448 TO TADA VILLAGE AT SY.NO.119, IN EXTENDED AREAS OF TUDA JURISDICTION



REFERENCE

- PROPOSED RDP OF 200' WIDE ROAD

EXISTING ROADS

RailwayTrack

FMB BOUNDARY

APPROVED LAYOUTS

APPROVED BUILDINGS

WATER BODIES

BUILDING FOOTPRINTS

VILLAGE BOUNDARY

Land already Acquired for NH Widening

SITES AFFECTED UNDER ROAD WIDENING
- 
- GOVT OFFICE

BUS STOP

RAILWAY STATION

PHC

PETROL BUNK

POLICE STATION

CULVERT

SCHOOL/COLLEGE

TEMPLE

CHURCH

MASJID

BRIDGE
- 

Scale : 1 : 2000    Grid : 87 of 106  
Mandal: Sullurpeta  
All dimensions are in meters  
Date: 25-06-2025



Length of the Proposed RDP - 70 Km

File RC No:  
RDP No:

WPRS	SDM
Surveyor	LAO
A.E.E / SE	J.P.O
A.P.O	C.P.O

Vice Chairman

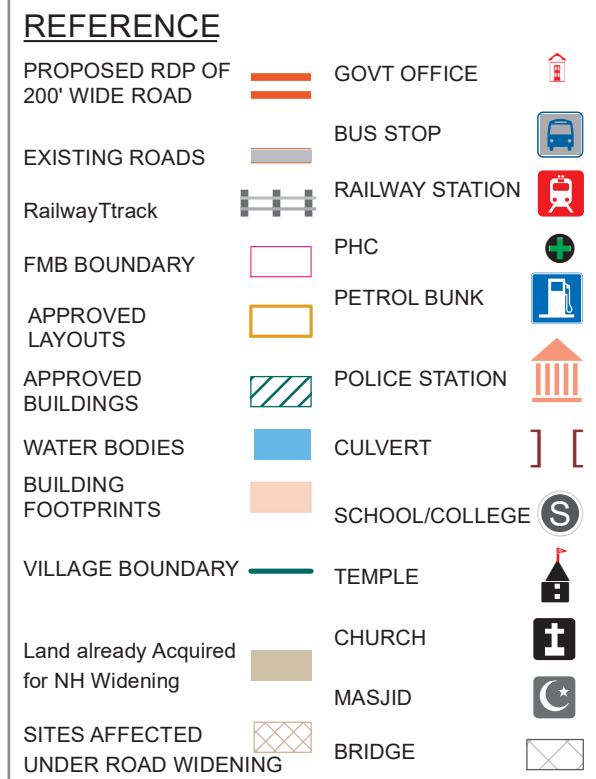


TIRUPATI URBAN DEVELOPMENT  
AUTHORITY (TUDA)

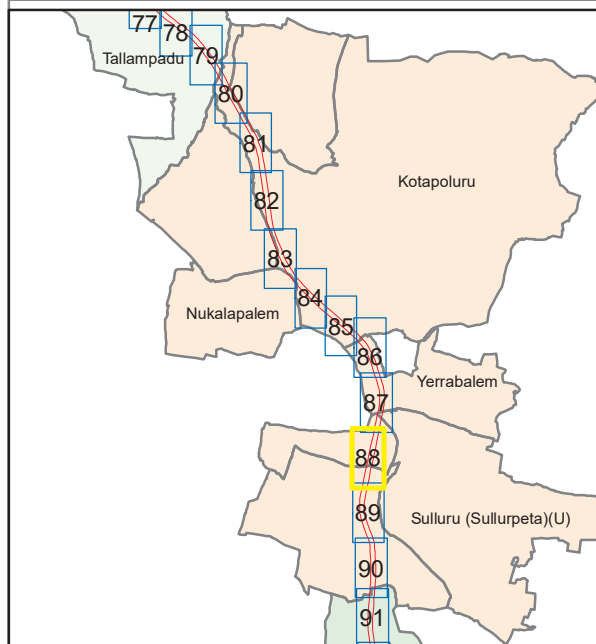
PLANNING CONSULTANT  
ASVH CONNCEPT DESIGN CONSULTANTS  
PRIVATE LIMITED, VIJAYAWADA



PLAN SHOWING PROPOSED ROAD DEVELOPMENT PLAN OF 200' (60M) WIDE NH-16 ROAD FROM EAST GUDUR VILLAGE AT SY.NO.448 TO TADA VILLAGE AT SY.NO.119, IN EXTENDED AREAS OF TUDA JURISDICTION



All dimensions are in meters



Length of the Proposed RDP - 70 Km

File RC No:  
RDP No:

WPRS	SDM
Surveyor	LAO
A.E.E / SE	J.P.O
A.P.O	C.P.O

Vice Chairman



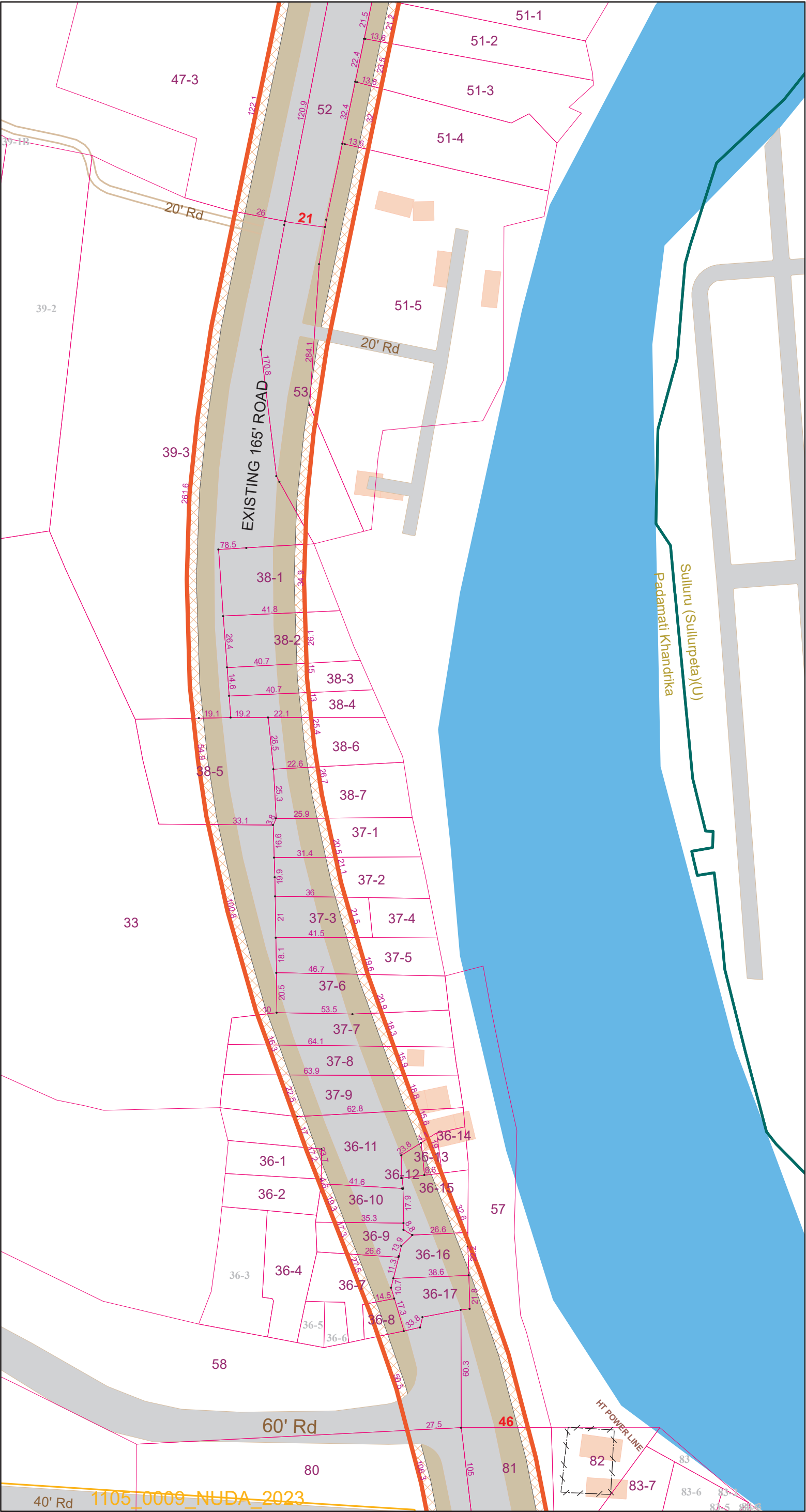
**TIRUPATI URBAN DEVELOPMENT  
AUTHORITY (TUDA)**

**PLANNING CONSULTANT**  
ASVH CONNCEPT DESIGN CONSULTANTS  
PRIVATE LIMITED, VIJAYAWADA



TIRUPATI URBAN DEVELOPMENT AUTHORITY (TUDA)

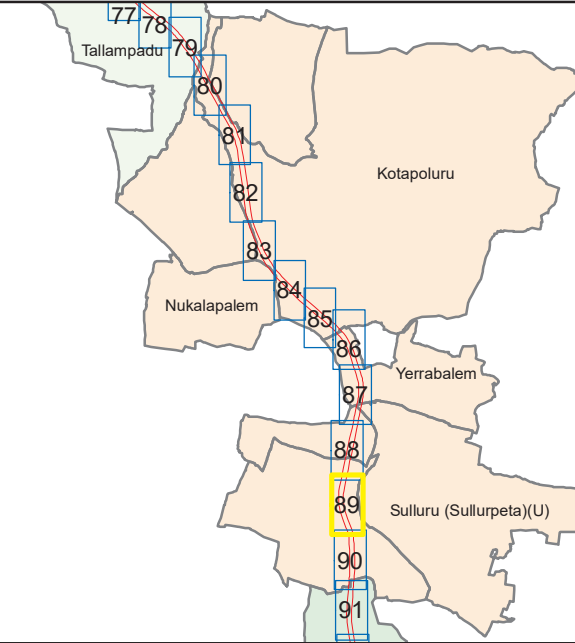
PLAN SHOWING PROPOSED ROAD DEVELOPMENT PLAN OF 200' (60M) WIDE NH-16 ROAD FROM EAST GUDUR VILLAGE AT SY.NO.448 TO TADA VILLAGE AT SY.NO.119, IN EXTENDED AREAS OF TUDA JURISDICTION



REFERENCE

PROPOSED RDP OF 200' WIDE ROAD	GOVT OFFICE	
EXISTING ROADS	BUS STOP	
RailwayTrack	RAILWAY STATION	
FMB BOUNDARY	PHC	
APPROVED LAYOUTS	PETROL BUNK	
APPROVED BUILDINGS	POLICE STATION	
WATER BODIES	CULVERT	
BUILDING FOOTPRINTS	SCHOOL/COLLEGE	
VILLAGE BOUNDARY	TEMPLE	
Land already Acquired for NH Widening	CHURCH	
SITES AFFECTED UNDER ROAD WIDENING	MASJID	
	BRIDGE	

Scale : 1 : 2000 Grid : 89 of 106  
Mandal: Sullurpeta  
All dimensions are in meters  
Date: 25-06-2025



Length of the Proposed RDP - 70 Km

File RC No:  
RDP No:

WPRS	SDM
Surveyor	LAO
A.E.E / SE	J.P.O
A.P.O	C.P.O

Vice Chairman

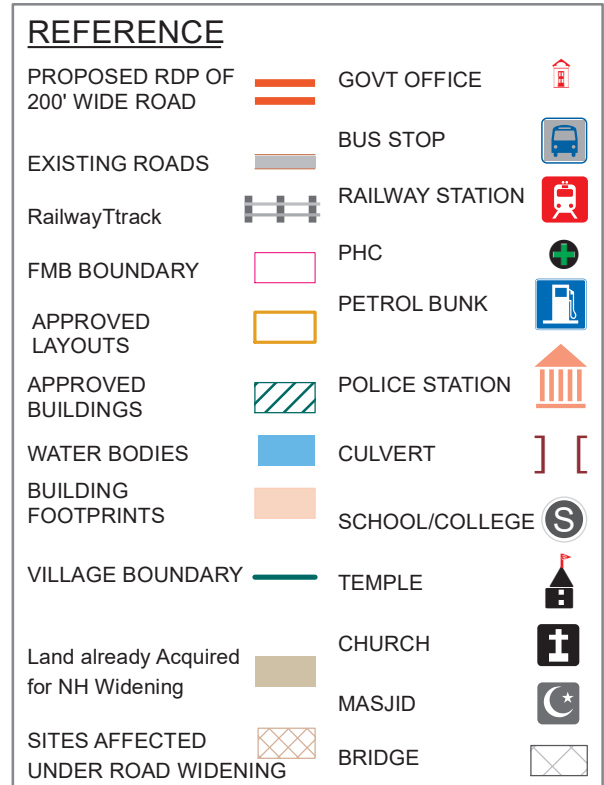


TIRUPATI URBAN DEVELOPMENT AUTHORITY (TUDA)

PLANNING CONSULTANT  
ASVH CONNCEPT DESIGN CONSULTANTS  
PRIVATE LIMITED, VIJAYAWADA

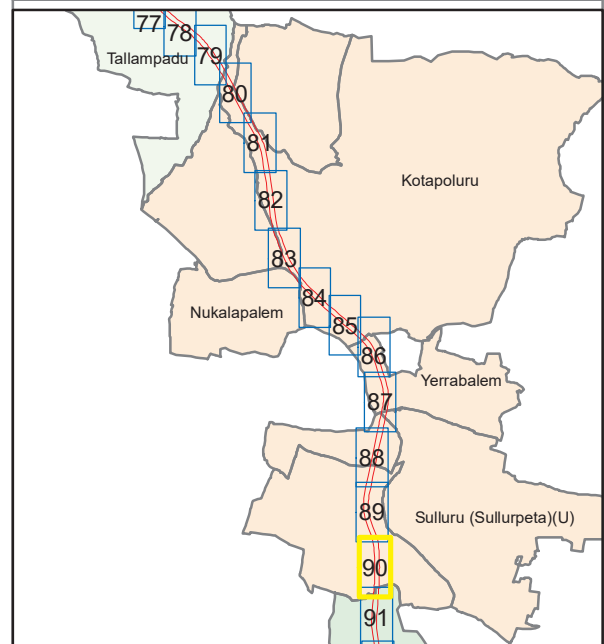


PLAN SHOWING PROPOSED ROAD DEVELOPMENT PLAN OF 200' (60M) WIDE NH-16 ROAD FROM EAST GUDUR VILLAGE AT SY.NO.448 TO TADA VILLAGE AT SY.NO.119, IN EXTENDED AREAS OF TUDA JURISDICTION



2

Date: 25-06-2025



File RC No:  
RDP No:

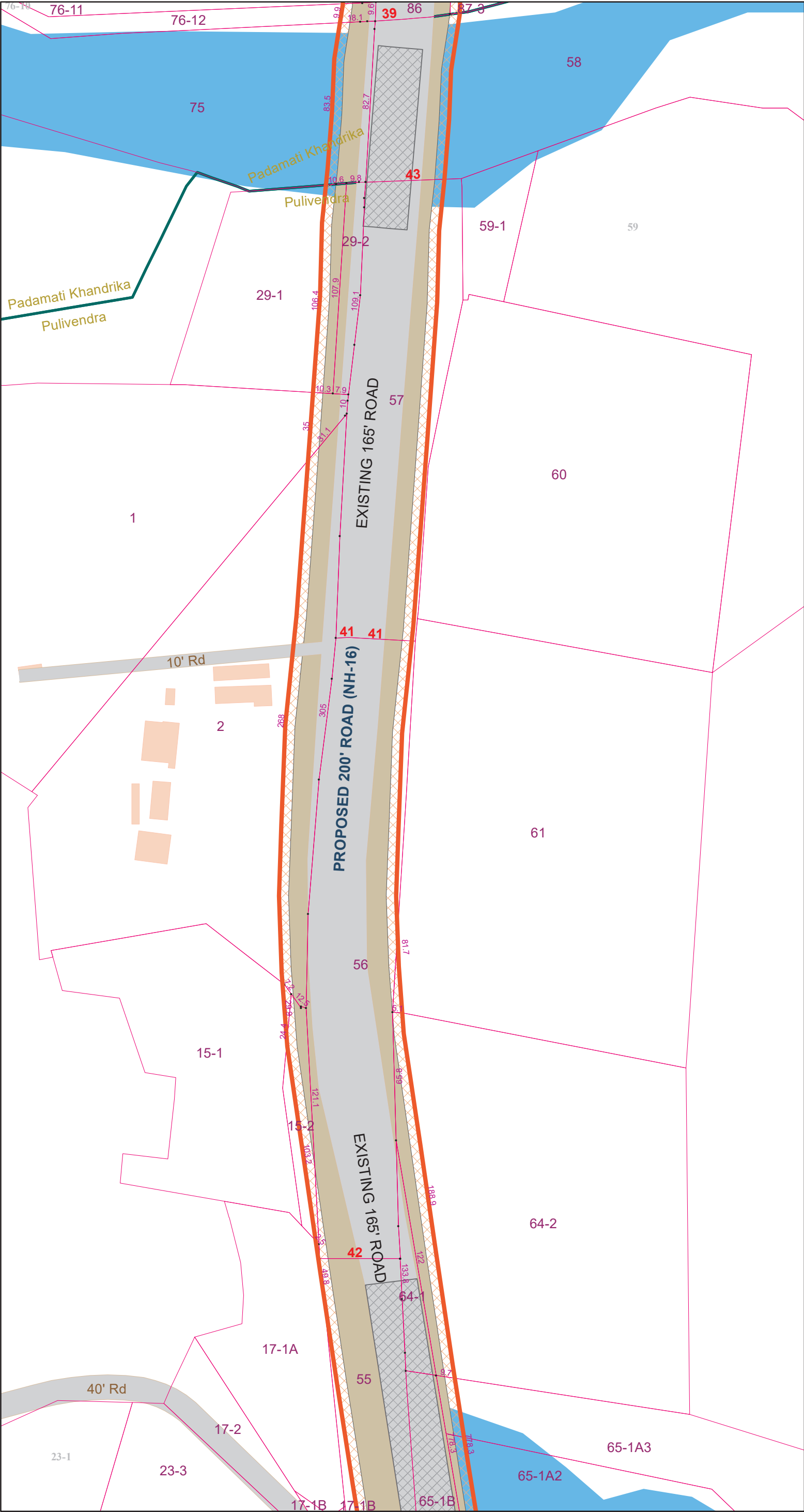
WPRS	SDM
Surveyor	LAO
A.E.E / SE	J.P.O
A.P.O	C.P.O

**PLANNING CONSULTANT**  
ASVH CONNCEPT DESIGN CONSULTANTS  
PRIVATE LIMITED, VIJAYAWADA



# TIRUPATI URBAN DEVELOPMENT AUTHORITY (TUDA)

PLAN SHOWING PROPOSED ROAD DEVELOPMENT PLAN OF 200' (60M) WIDE NH-16 ROAD FROM EAST GUDUR VILLAGE AT SY.NO.448 TO TADA VILLAGE AT SY.NO.119, IN EXTENDED AREAS OF TUDA JURISDICTION

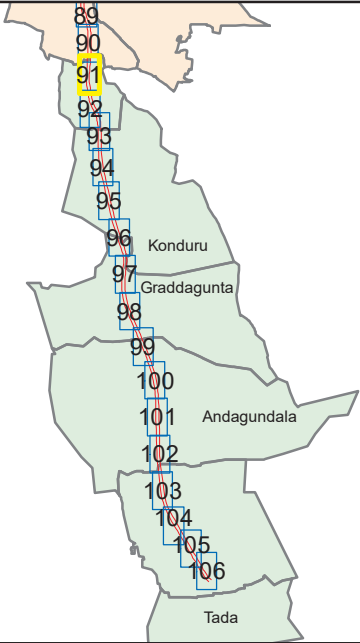


## REFERENCE

PROPOSED RDP OF 200' WIDE ROAD	GOVT OFFICE	
EXISTING ROADS	BUS STOP	
RailwayTrack	RAILWAY STATION	
FMB BOUNDARY	PHC	
APPROVED LAYOUTS	PETROL BUNK	
APPROVED BUILDINGS	POLICE STATION	
WATER BODIES	CULVERT	
BUILDING FOOTPRINTS	SCHOOL/COLLEGE	
VILLAGE BOUNDARY	TEMPLE	
Land already Acquired for NH Widening	CHURCH	
SITES AFFECTED UNDER ROAD WIDENING	MASJID	
	BRIDGE	

Scale : 1 : 2000 Grid : 91 of 106  
Mandal: Tada

All dimensions are in meters Date: 25-06-2025



Length of the Proposed RDP - 70 Km

File RC No:  
RDP No:

WPRS	SDM
Surveyor	LAO
A.E.E / SE	J.P.O
A.P.O	C.P.O

Vice Chairman



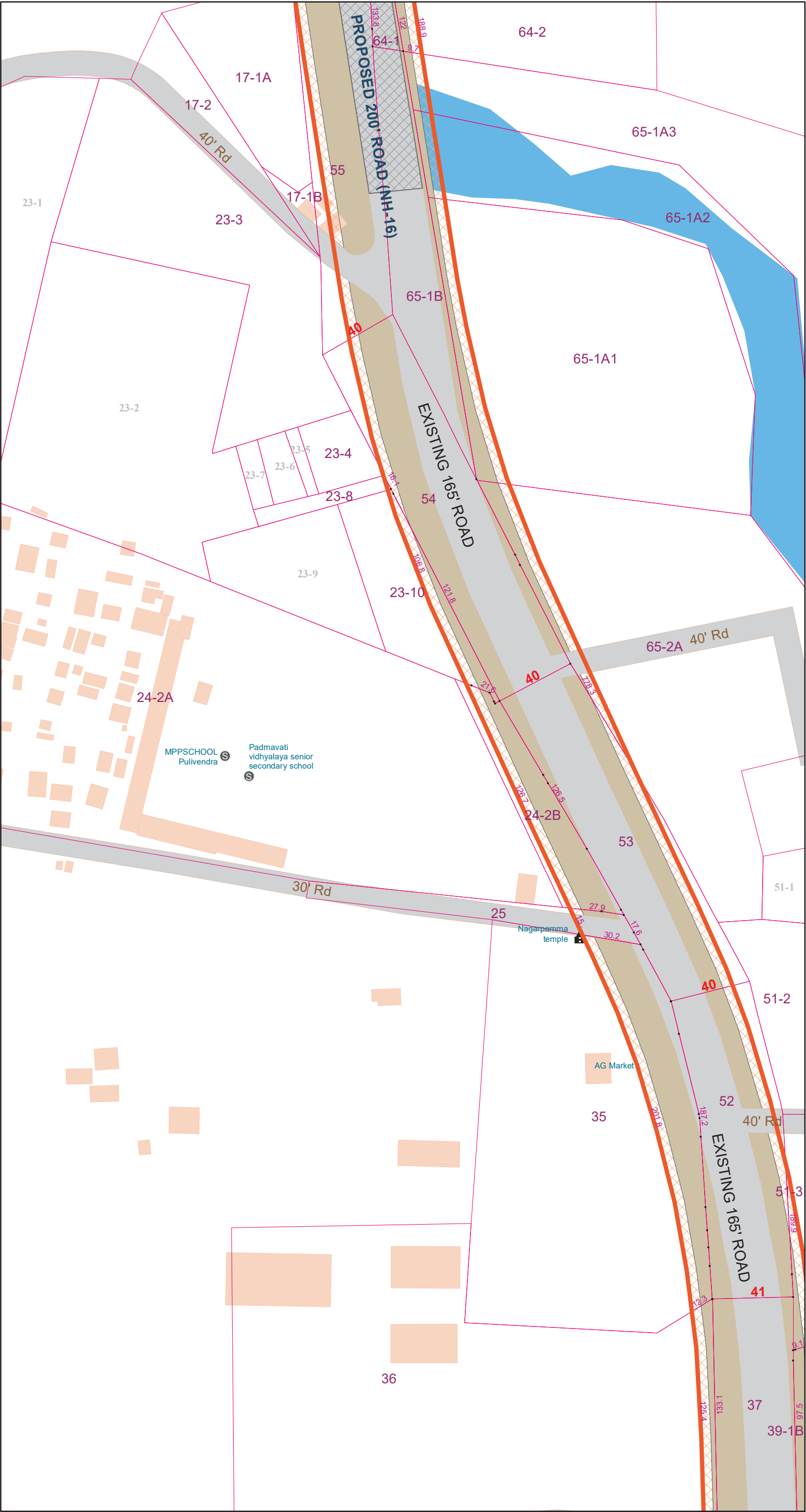
**TIRUPATI URBAN DEVELOPMENT AUTHORITY (TUDA)**

**PLANNING CONSULTANT**  
ASVH CONNCEPT DESIGN CONSULTANTS  
PRIVATE LIMITED, VIJAYAWADA



# TIRUPATI URBAN DEVELOPMENT AUTHORITY (TUDA)

PLAN SHOWING PROPOSED ROAD DEVELOPMENT PLAN OF 200' (60M) WIDE NH-16 ROAD FROM EAST GUDUR VILLAGE AT SY.NO.448 TO TADA VILLAGE AT SY.NO.119, IN EXTENDED AREAS OF TUDA JURISDICTION



## REFERENCE

PROPOSED RDP OF 200' WIDE ROAD		GOVT OFFICE	
EXISTING ROADS		BUS STOP	
RailwayTrack		RAILWAY STATION	
FMB BOUNDARY		PHC	
APPROVED LAYOUTS		PETROL BUNK	
APPROVED BUILDINGS		POLICE STATION	
WATER BODIES		CULVERT	
BUILDING FOOTPRINTS		SCHOOL/COLLEGE	
VILLAGE BOUNDARY		TEMPLE	
Land already Acquired for NH Widening		CHURCH	
SITES AFFECTED UNDER ROAD WIDENING		MASJID	
		BRIDGE	

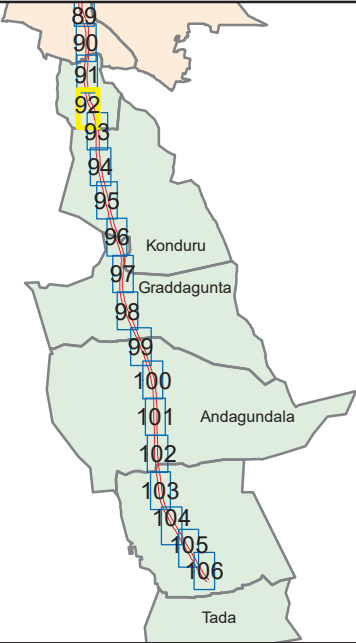
Scale : 1 : 2000

Grid : 92 of 106

Mandal: Tada

All dimensions are in meters

Date: 25-06-2025



Length of the Proposed RDP - 70 Km

File RC No:  
RDP No:

WPRS	SDM
Surveyor	LAO
A.E.E / SE	J.P.O
A.P.O	C.P.O

Vice Chairman

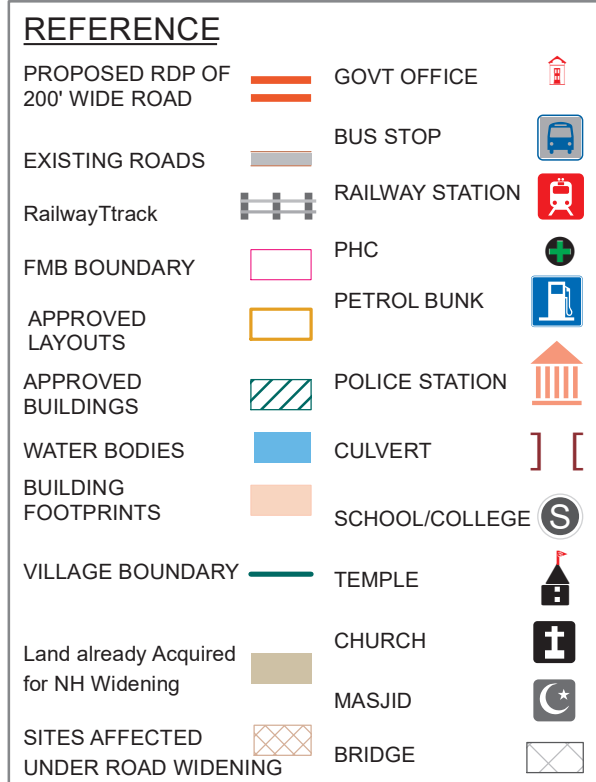


**TIRUPATI URBAN DEVELOPMENT  
AUTHORITY (TUDA)**

**PLANNING CONSULTANT**  
ASVH CONNCEPT DESIGN CONSULTANTS  
PRIVATE LIMITED, VIJAYAWADA

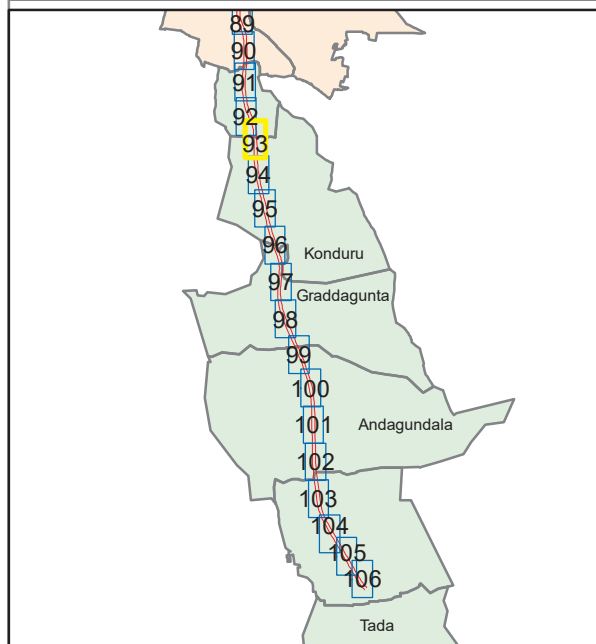


PLAN SHOWING PROPOSED ROAD DEVELOPMENT PLAN OF 200' (60M) WIDE NH-16 ROAD FROM EAST GUDUR VILLAGE AT SY.NO.448 TO TADA VILLAGE AT SY.NO.119, IN EXTENDED AREAS OF TUDA JURISDICTION



Scale : 1 : 2000    Grid : 93 of 106  
Mandal: Tada

All dimensions are in meters



Length of the Proposed RDP - 70 Km

File RC No:  
RDP No:

WPRS	SDM
Surveyor	LAO
A.E.E / SE	J.P.O
A.P.O	C.P.O

Vice Chairman

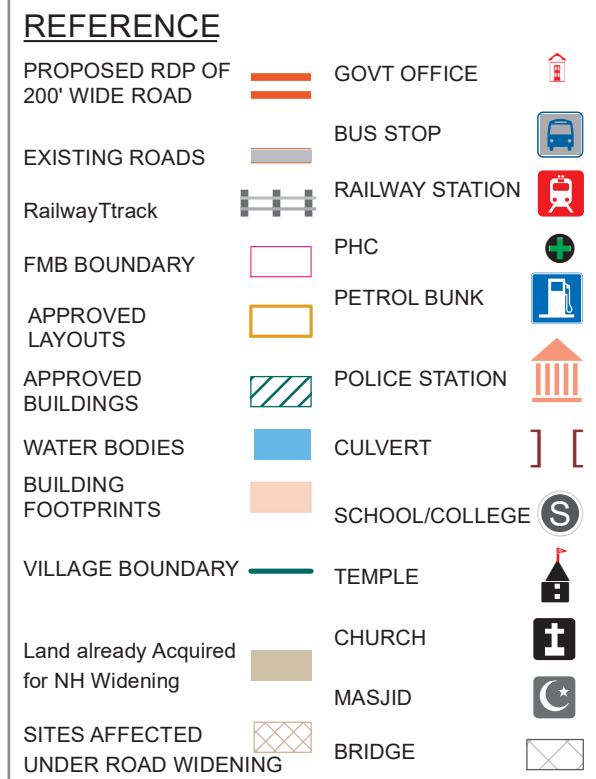


**TIRUPATI URBAN DEVELOPMENT  
AUTHORITY (TUDA)**

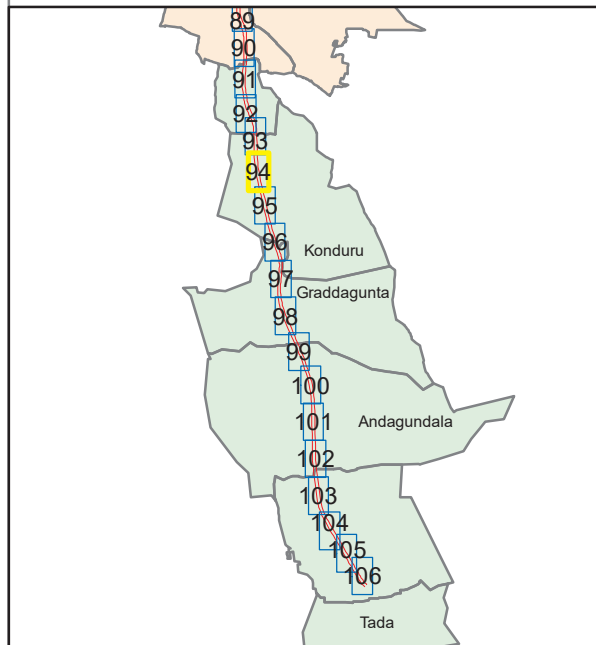
**PLANNING CONSULTANT**  
ASVH CONNCEPT DESIGN CONSULTANTS  
PRIVATE LIMITED, VIJAYAWADA



PLAN SHOWING PROPOSED ROAD DEVELOPMENT PLAN OF 200' (60M) WIDE NH-16 ROAD FROM EAST GUDUR VILLAGE AT SY.NO.448 TO TADA VILLAGE AT SY.NO.119, IN EXTENDED AREAS OF TUDA JURISDICTION



All dimensions are in meters



Length of the Proposed RDP - 70 Km

File RC No:  
RDP No:

WPRS	SDM
Surveyor	LAO
A.E.E / SE	J.P.O
A.P.O	C.P.O

Vice Chairman



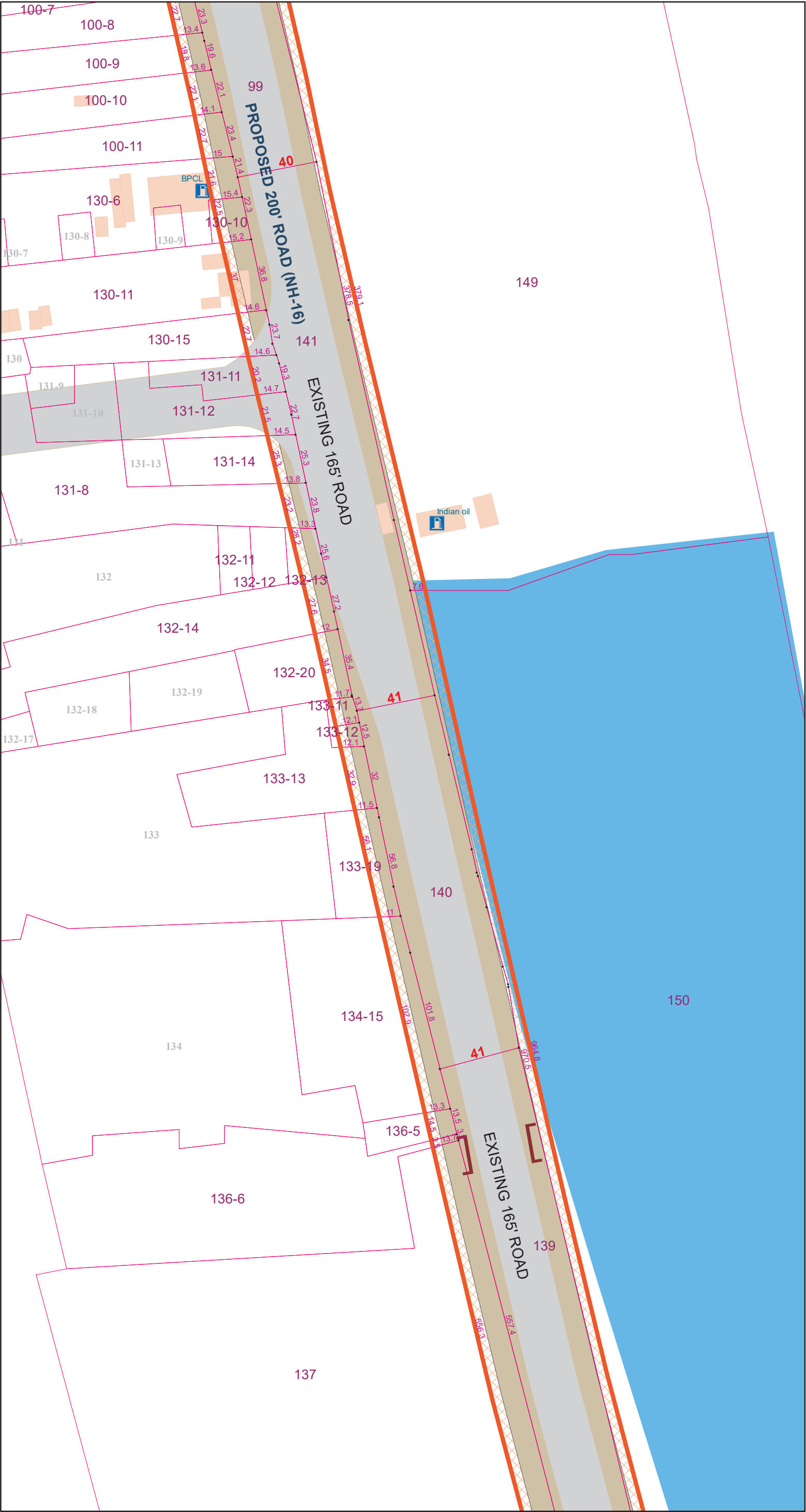
**TIRUPATI URBAN DEVELOPMENT  
AUTHORITY (TUDA)**

**PLANNING CONSULTANT**  
ASVH CONNCEPT DESIGN CONSULTANTS  
PRIVATE LIMITED, VIJAYAWADA



# TIRUPATI URBAN DEVELOPMENT AUTHORITY (TUDA)

PLAN SHOWING PROPOSED ROAD DEVELOPMENT PLAN OF 200' (60M) WIDE NH-16 ROAD FROM EAST GUDUR VILLAGE AT SY.NO.448 TO TADA VILLAGE AT SY.NO.119, IN EXTENDED AREAS OF TUDA JURISDICTION

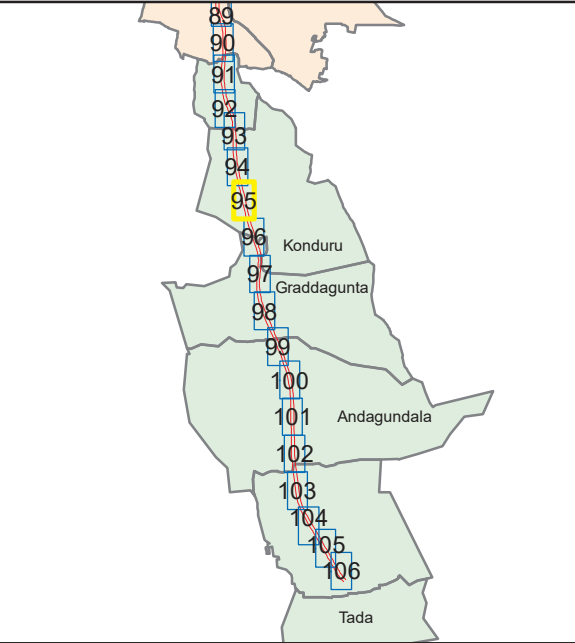


## REFERENCE

PROPOSED RDP OF 200' WIDE ROAD		GOVT OFFICE	
EXISTING ROADS		BUS STOP	
RailwayTrack		RAILWAY STATION	
FMB BOUNDARY		PHC	
APPROVED LAYOUTS		PETROL BUNK	
APPROVED BUILDINGS		POLICE STATION	
WATER BODIES		CULVERT	
BUILDING FOOTPRINTS		SCHOOL/COLLEGE	
VILLAGE BOUNDARY		TEMPLE	
Land already Acquired for NH Widening		CHURCH	
SITES AFFECTED UNDER ROAD WIDENING		MASJID	
		BRIDGE	

Scale : 1 : 2000 Grid : 95 of 106  
Mandal: Tada

All dimensions are in meters Date: 25-06-2025



Length of the Proposed RDP - 70 Km

File RC No:  
RDP No:

WPRS	SDM
Surveyor	LAO
A.E.E / SE	J.P.O
A.P.O	C.P.O

Vice Chairman



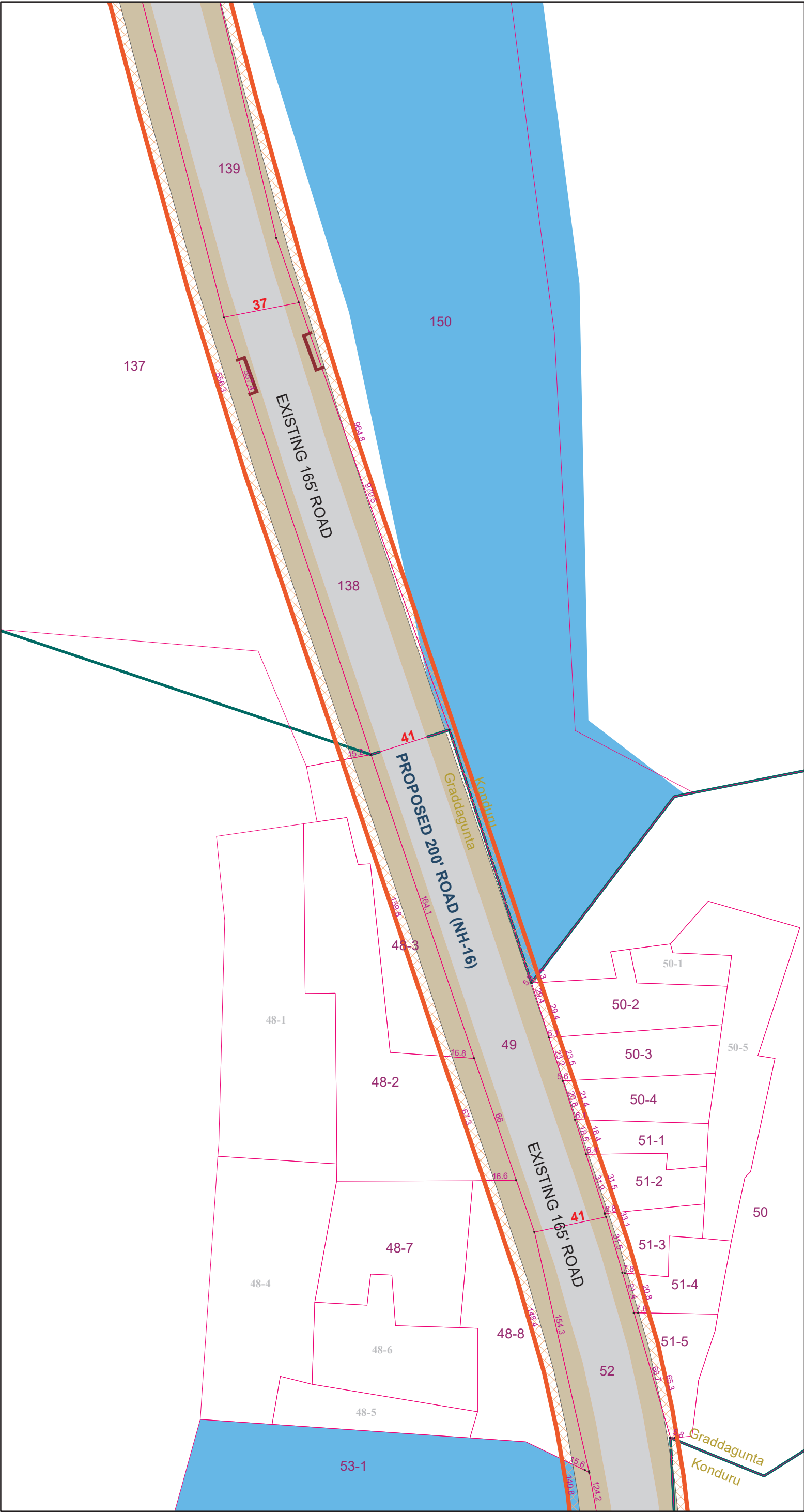
**TIRUPATI URBAN DEVELOPMENT AUTHORITY (TUDA)**

**PLANNING CONSULTANT**  
ASVH CONNCEPT DESIGN CONSULTANTS  
PRIVATE LIMITED, VIJAYAWADA



TIRUPATI URBAN DEVELOPMENT AUTHORITY (TUDA)

PLAN SHOWING PROPOSED ROAD DEVELOPMENT PLAN OF 200' (60M) WIDE NH-16 ROAD FROM EAST GUDUR VILLAGE AT SY.NO.448 TO TADA VILLAGE AT SY.NO.119, IN EXTENDED AREAS OF TUDA JURISDICTION



REFERENCE

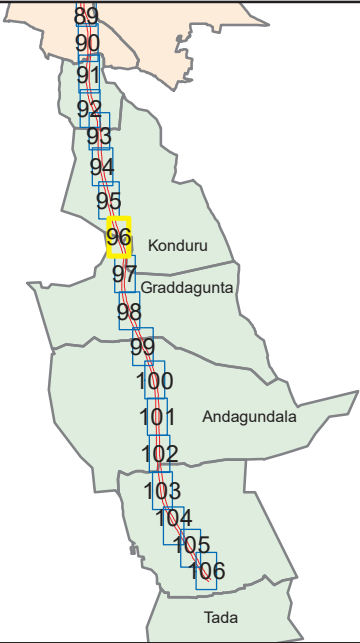
PROPOSED RDP OF 200' WIDE ROAD	GOVT OFFICE	
EXISTING ROADS	BUS STOP	
RailwayTrack	RAILWAY STATION	
FMB BOUNDARY	PHC	
APPROVED LAYOUTS	PETROL BUNK	
APPROVED BUILDINGS	POLICE STATION	
WATER BODIES	CULVERT	
BUILDING FOOTPRINTS	SCHOOL/COLLEGE	
VILLAGE BOUNDARY	TEMPLE	
Land already Acquired for NH Widening	CHURCH	
SITES AFFECTED UNDER ROAD WIDENING	MASJID	
	BRIDGE	

Scale : 1 : 2000    Grid : 96 of 106

Mandal: Tada

All dimensions are in meters

Date: 25-06-2025



Length of the Proposed RDP - 70 Km

File RC No:  
RDP No:

WPRS	SDM
Surveyor	LAO
A.E.E / SE	J.P.O
A.P.O	C.P.O

Vice Chairman



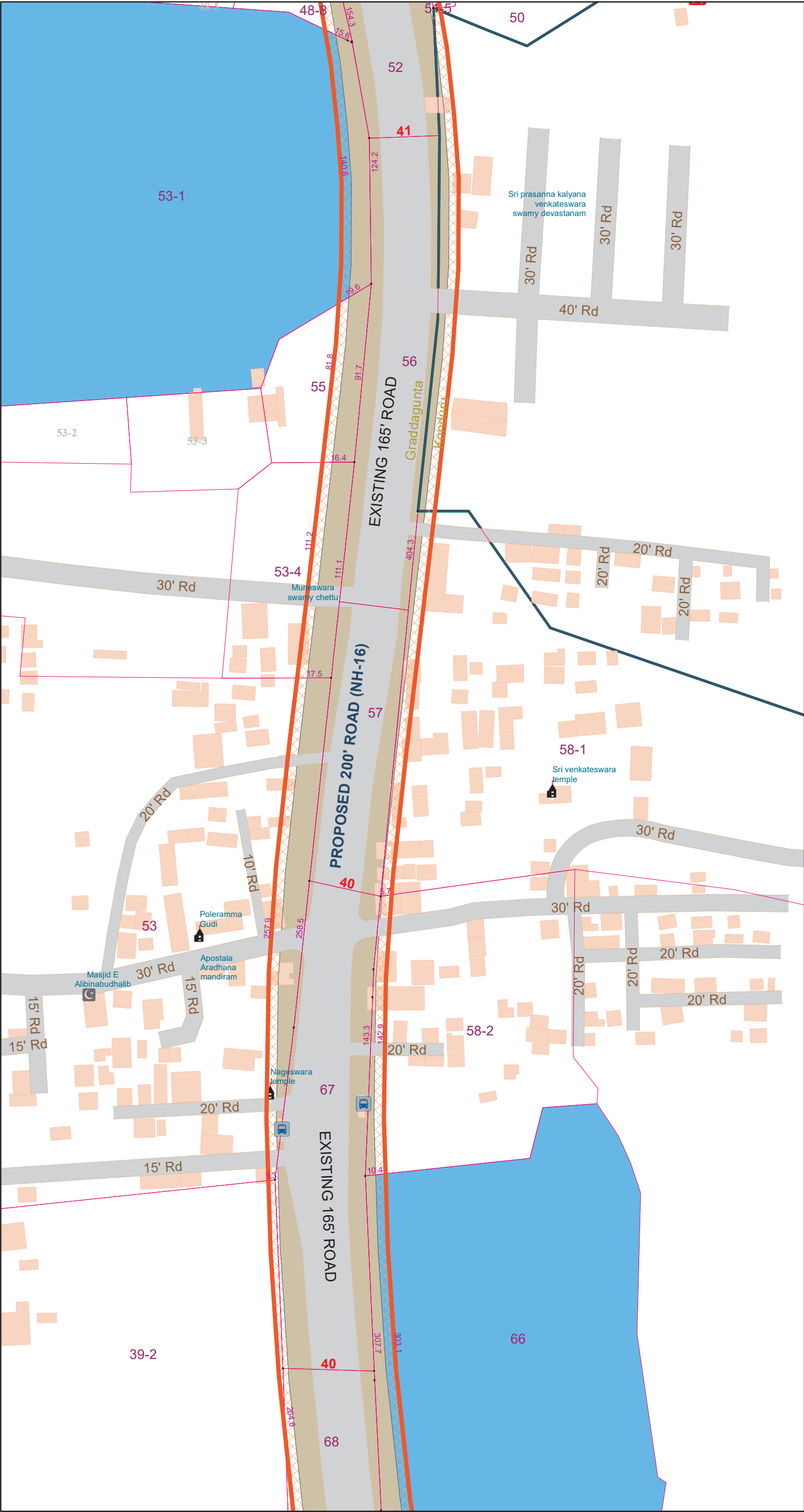
TIRUPATI URBAN DEVELOPMENT AUTHORITY (TUDA)

PLANNING CONSULTANT  
ASVH CONNCEPT DESIGN CONSULTANTS  
PRIVATE LIMITED, VIJAYAWADA



# TIRUPATI URBAN DEVELOPMENT AUTHORITY (TUDA)

PLAN SHOWING PROPOSED ROAD DEVELOPMENT PLAN OF 200' (60M) WIDE NH-16 ROAD FROM EAST GUDUR VILLAGE AT SY.NO.448 TO TADA VILLAGE AT SY.NO.119, IN EXTENDED AREAS OF TUDA JURISDICTION

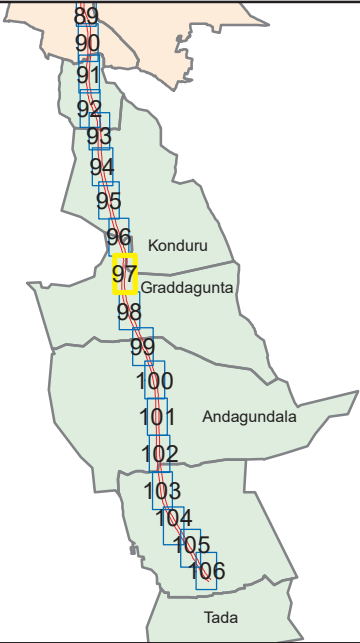


## REFERENCE

PROPOSED RDP OF 200' WIDE ROAD		GOVT OFFICE	
EXISTING ROADS		BUS STOP	
RailwayTrack		RAILWAY STATION	
FMB BOUNDARY		PHC	
APPROVED LAYOUTS		PETROL BUNK	
APPROVED BUILDINGS		POLICE STATION	
WATER BODIES		CULVERT	
BUILDING FOOTPRINTS		SCHOOL/COLLEGE	
VILLAGE BOUNDARY		TEMPLE	
Land already Acquired for NH Widening		CHURCH	
SITES AFFECTED UNDER ROAD WIDENING		MASJID	
		BRIDGE	

Scale : 1 : 2000 Grid : 97 of 106  
Mandal: Tada

All dimensions are in meters Date: 25-06-2025



Length of the Proposed RDP - 70 Km

File RC No:  
RDP No:

WPRS	SDM
Surveyor	LAO
A.E.E / SE	J.P.O
A.P.O	C.P.O

Vice Chairman

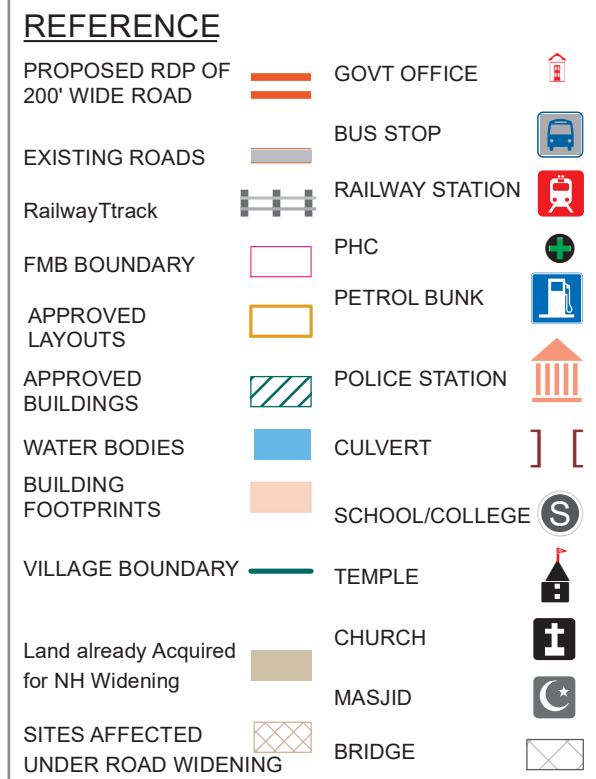


**TIRUPATI URBAN DEVELOPMENT AUTHORITY (TUDA)**

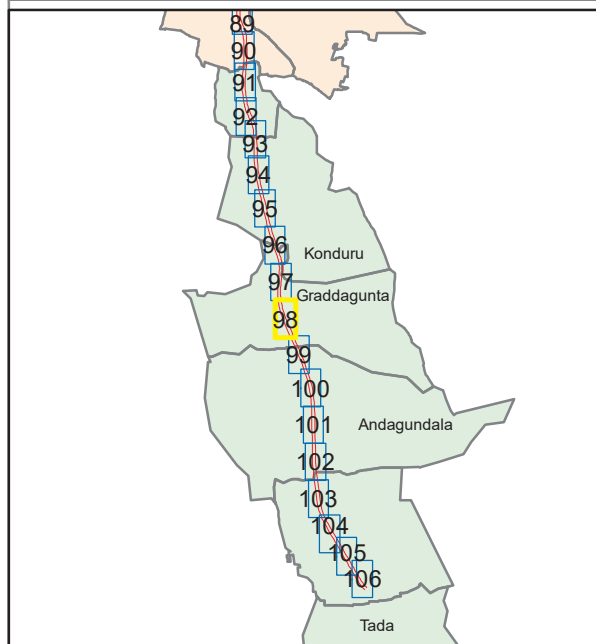
**PLANNING CONSULTANT**  
ASVH CONNCEPT DESIGN CONSULTANTS  
PRIVATE LIMITED, VIJAYAWADA



PLAN SHOWING PROPOSED ROAD DEVELOPMENT PLAN OF 200' (60M) WIDE NH-16 ROAD FROM EAST GUDUR VILLAGE AT SY.NO.448 TO TADA VILLAGE AT SY.NO.119, IN EXTENDED AREAS OF TUDA JURISDICTION



All dimensions are in meters



Length of the Proposed RDP - 70 Km

File RC No:  
RDP No:

WPRS	SDM
Surveyor	LAO
A.E.E / SE	J.P.O
A.P.O	C.P.O

Vice Chairman



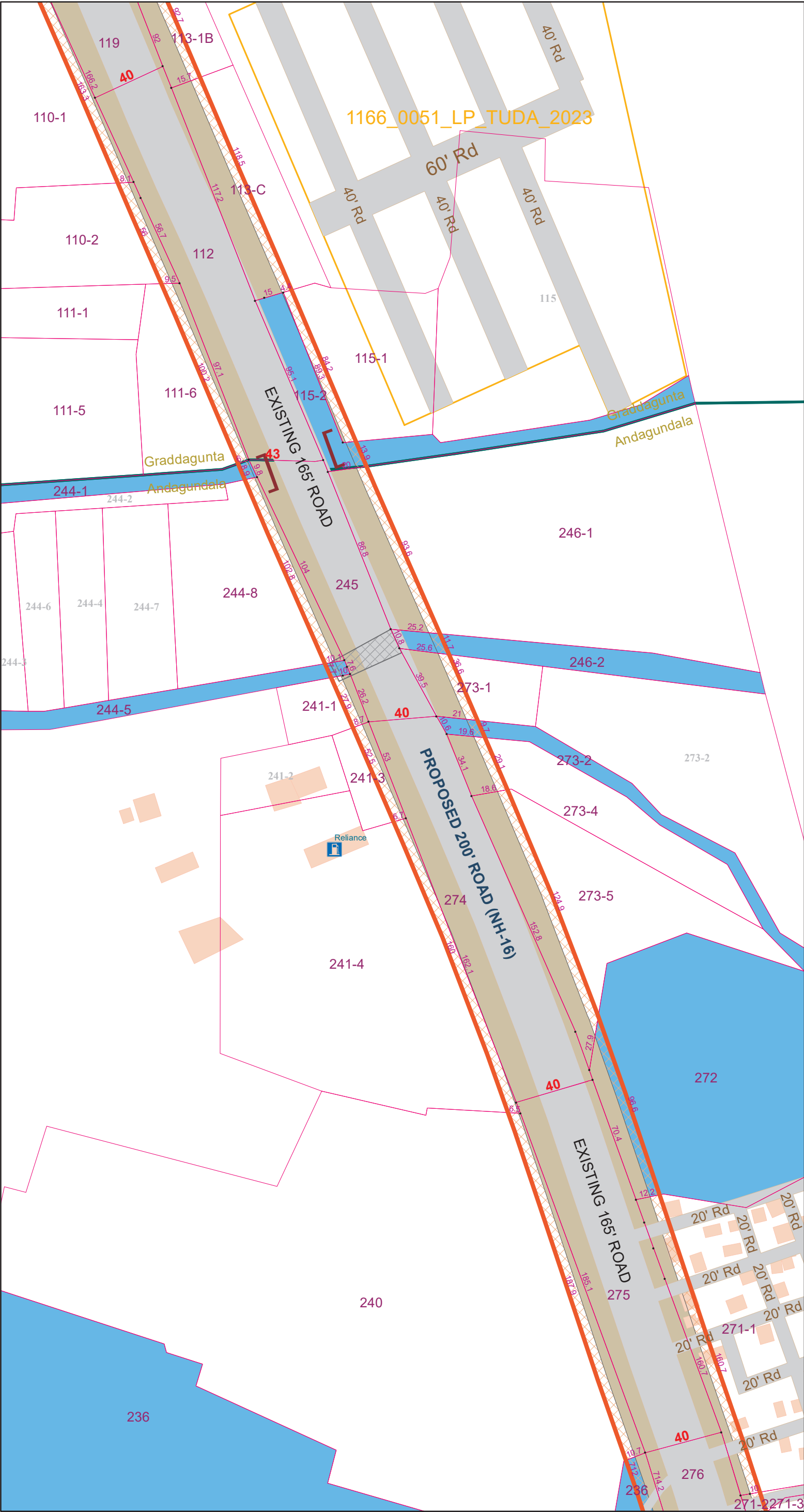
**TIRUPATI URBAN DEVELOPMENT  
AUTHORITY (TUDA)**

**PLANNING CONSULTANT**  
ASVH CONNCEPT DESIGN CONSULTANTS  
PRIVATE LIMITED, VIJAYAWADA



# TIRUPATI URBAN DEVELOPMENT AUTHORITY (TUDA)

PLAN SHOWING PROPOSED ROAD DEVELOPMENT PLAN OF 200' (60M) WIDE NH-16 ROAD FROM EAST GUDUR VILLAGE AT SY.NO.448 TO TADA VILLAGE AT SY.NO.119, IN EXTENDED AREAS OF TUDA JURISDICTION

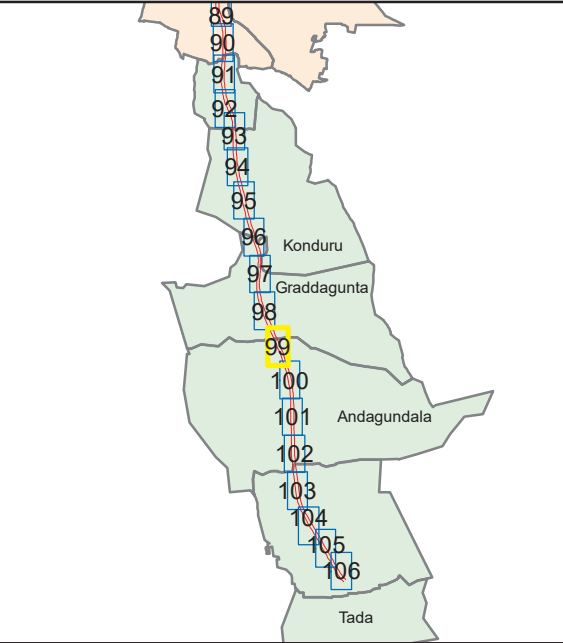


## REFERENCE

PROPOSED RDP OF 200' WIDE ROAD	GOVT OFFICE	
EXISTING ROADS	BUS STOP	
RailwayTrack	RAILWAY STATION	
FMB BOUNDARY	PHC	
APPROVED LAYOUTS	PETROL BUNK	
APPROVED BUILDINGS	POLICE STATION	
WATER BODIES	CULVERT	
BUILDING FOOTPRINTS	SCHOOL/COLLEGE	
VILLAGE BOUNDARY	TEMPLE	
Land already Acquired for NH Widening	CHURCH	
SITES AFFECTED UNDER ROAD WIDENING	MASJID	
	BRIDGE	

Scale : 1 : 2000 Grid : 99 of 106  
Mandal: Tada

All dimensions are in meters Date: 25-06-2025



Length of the Proposed RDP - 70 Km

File RC No:  
RDP No:

WPRS	SDM
Surveyor	LAO
A.E.E / SE	J.P.O
A.P.O	C.P.O

Vice Chairman

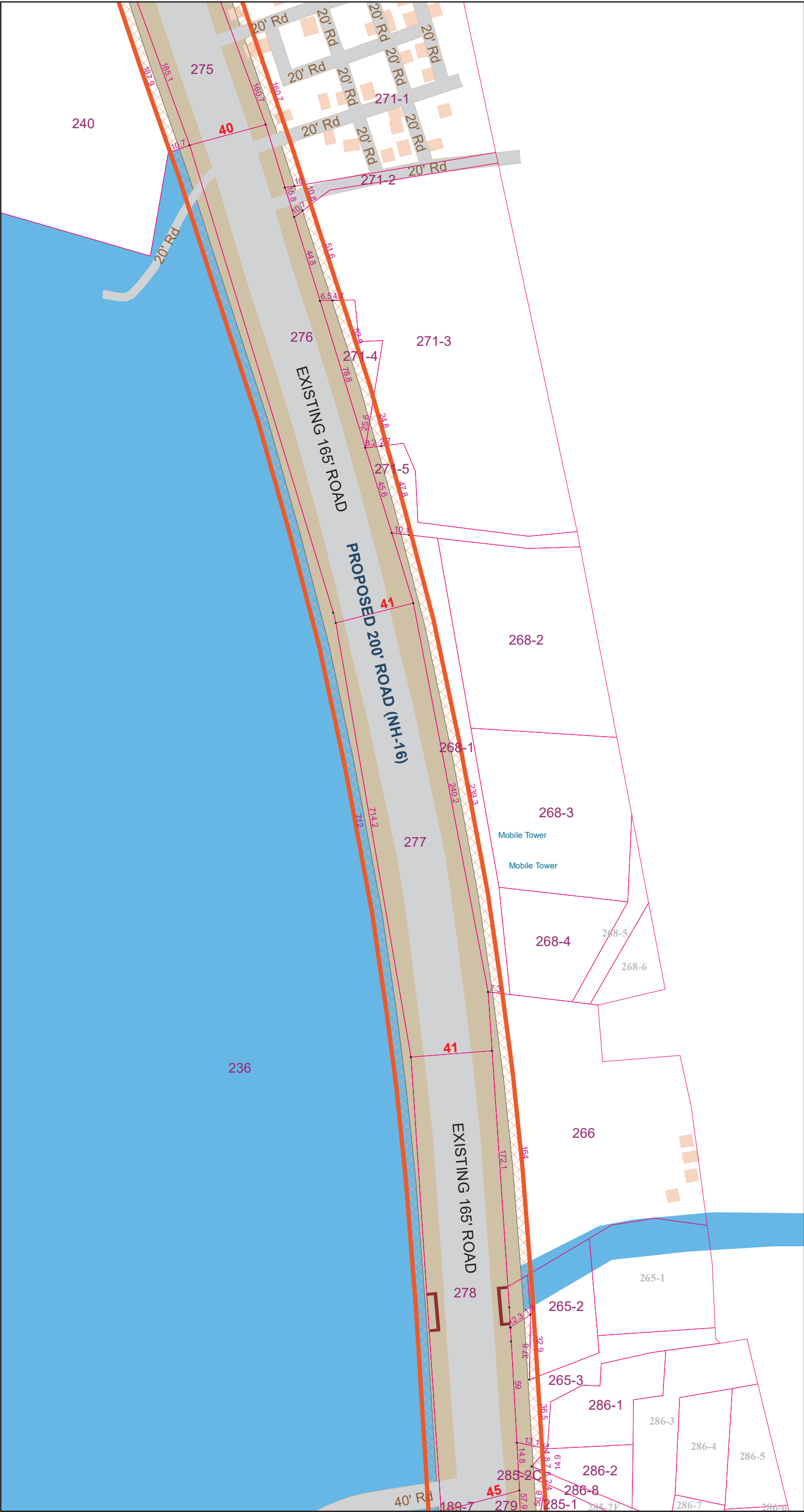
**TIRUPATI URBAN DEVELOPMENT AUTHORITY (TUDA)**

**PLANNING CONSULTANT**  
ASVH CONNCEPT DESIGN CONSULTANTS  
PRIVATE LIMITED, VIJAYAWADA



TIRUPATI URBAN DEVELOPMENT AUTHORITY (TUDA)

PLAN SHOWING PROPOSED ROAD DEVELOPMENT PLAN OF 200' (60M) WIDE NH-16 ROAD FROM EAST GUDUR VILLAGE AT SY.NO.448 TO TADA VILLAGE AT SY.NO.119, IN EXTENDED AREAS OF TUDA JURISDICTION

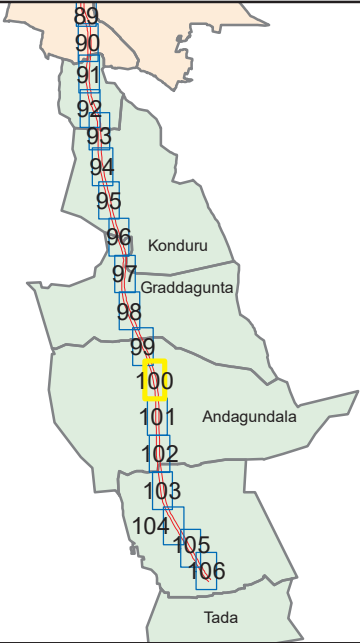


REFERENCE

PROPOSED RDP OF 200' WIDE ROAD		GOVT OFFICE	
EXISTING ROADS		BUS STOP	
RailwayTrack		RAILWAY STATION	
FMB BOUNDARY		PHC	
APPROVED LAYOUTS		PETROL BUNK	
APPROVED BUILDINGS		POLICE STATION	
WATER BODIES		CULVERT	
BUILDING FOOTPRINTS		SCHOOL/COLLEGE	
VILLAGE BOUNDARY		TEMPLE	
Land already Acquired for NH Widening		CHURCH	
SITES AFFECTED UNDER ROAD WIDENING		MASJID	
		BRIDGE	

Scale : 1 : 2000 Grid : 100 of 106  
Mandal: Tada

All dimensions are in meters Date: 25-06-2025



Length of the Proposed RDP - 70 Km

File RC No:  
RDP No:

WPRS	SDM
Surveyor	LAO
A.E.E / SE	J.P.O
A.P.O	C.P.O

Vice Chairman

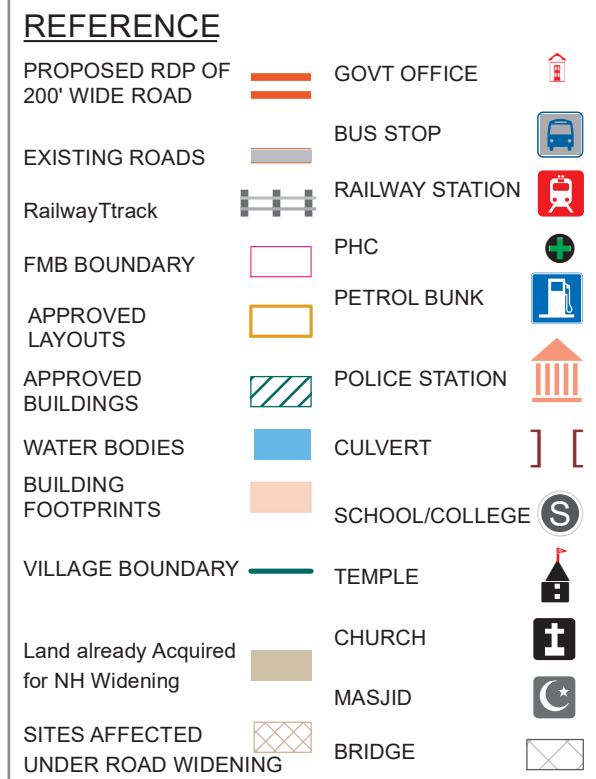


TIRUPATI URBAN DEVELOPMENT AUTHORITY (TUDA)

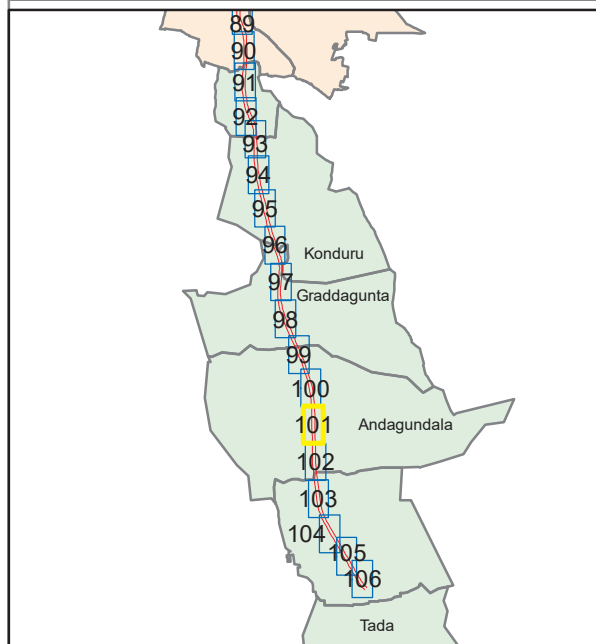
PLANNING CONSULTANT  
ASVH CONNCEPT DESIGN CONSULTANTS  
PRIVATE LIMITED, VIJAYAWADA



PLAN SHOWING PROPOSED ROAD DEVELOPMENT PLAN OF 200' (60M) WIDE NH-16 ROAD FROM EAST GUDUR VILLAGE AT SY.NO.448 TO TADA VILLAGE AT SY.NO.119, IN EXTENDED AREAS OF TUDA JURISDICTION



All dimensions are in meters



Length of the Proposed RDP - 70 Km

File RC No:  
RDP No:

WPRS	SDM
Surveyor	LAO
A.E.E / SE	J.P.O
A.P.O	C.P.O

Vice Chairman

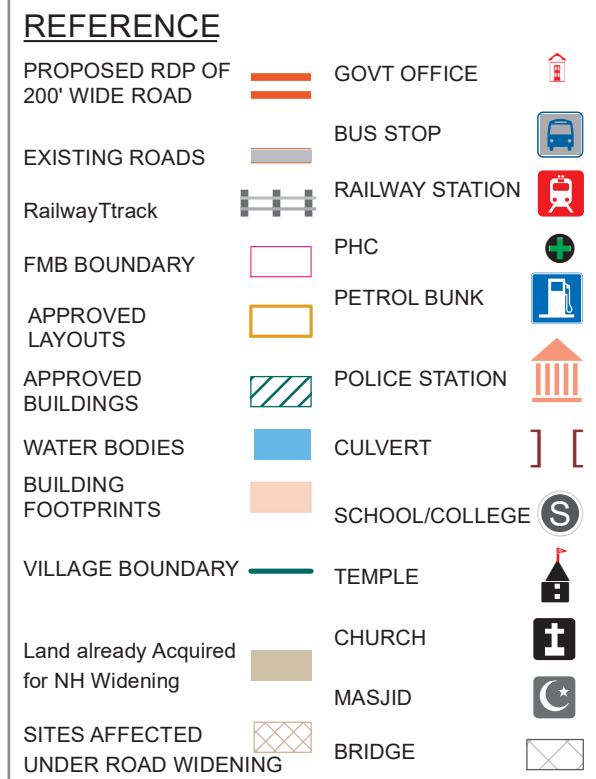


**TIRUPATI URBAN DEVELOPMENT  
AUTHORITY (TUDA)**

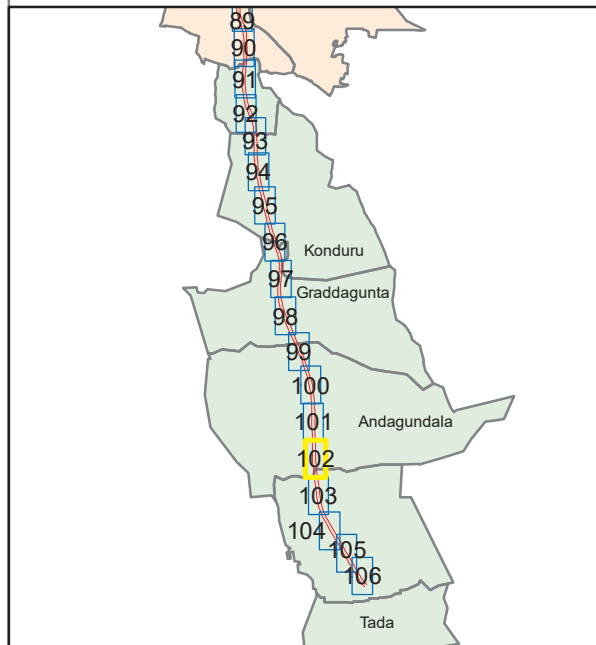
**PLANNING CONSULTANT**  
ASVH CONNCEPT DESIGN CONSULTANTS  
PRIVATE LIMITED, VIJAYAWADA



PLAN SHOWING PROPOSED ROAD DEVELOPMENT PLAN OF 200' (60M) WIDE NH-16 ROAD FROM EAST GUDUR VILLAGE AT SY.NO.448 TO TADA VILLAGE AT SY.NO.119, IN EXTENDED AREAS OF TUDA JURISDICTION



All dimensions are in meters



Length of the Proposed RDP - 70 Km

File RC No:  
RDP No:

WPRS	SDM
Surveyor	LAO
A.E.E / SE	J.P.O
A.P.O	C.P.O

Vice Chairman

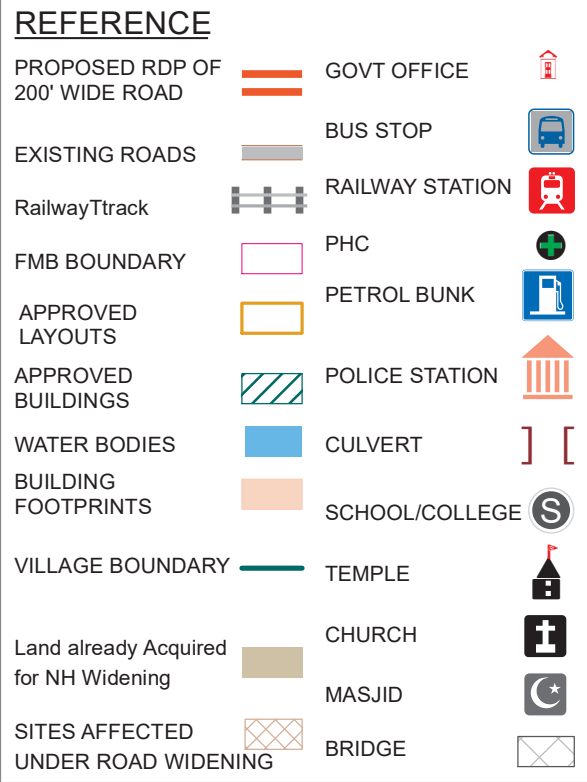


**TIRUPATI URBAN DEVELOPMENT  
AUTHORITY (TUDA)**

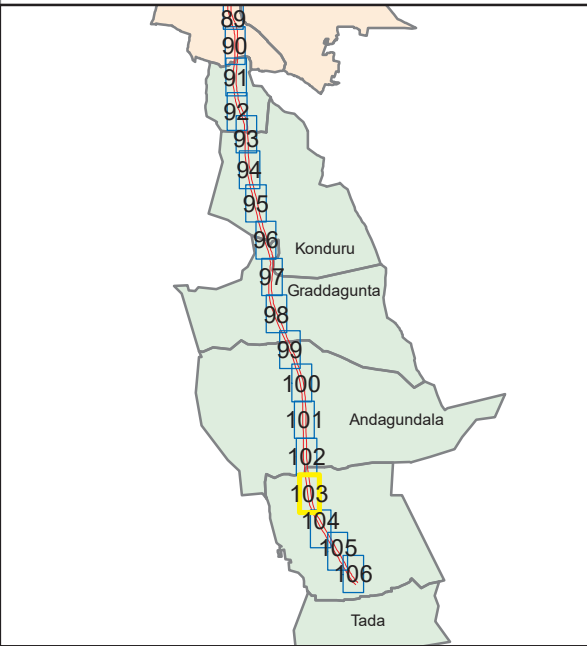
**PLANNING CONSULTANT**  
ASVH CONNCEPT DESIGN CONSULTANTS  
PRIVATE LIMITED, VIJAYAWADA



PLAN SHOWING PROPOSED ROAD DEVELOPMENT PLAN OF 200' (60M) WIDE NH-16 ROAD FROM EAST GUDUR VILLAGE AT SY.NO.448 TO TADA VILLAGE AT SY.NO.119, IN EXTENDED AREAS OF TUDA JURISDICTION



All dimensions are in meters



Length of the Proposed RDP - 70 Km

File RC No:  
RDP No:

WPRS	SDM
Surveyor	LAO
A.E.E / SE	J.P.O
A.P.O	C.P.O

Vice Chairman
---------------



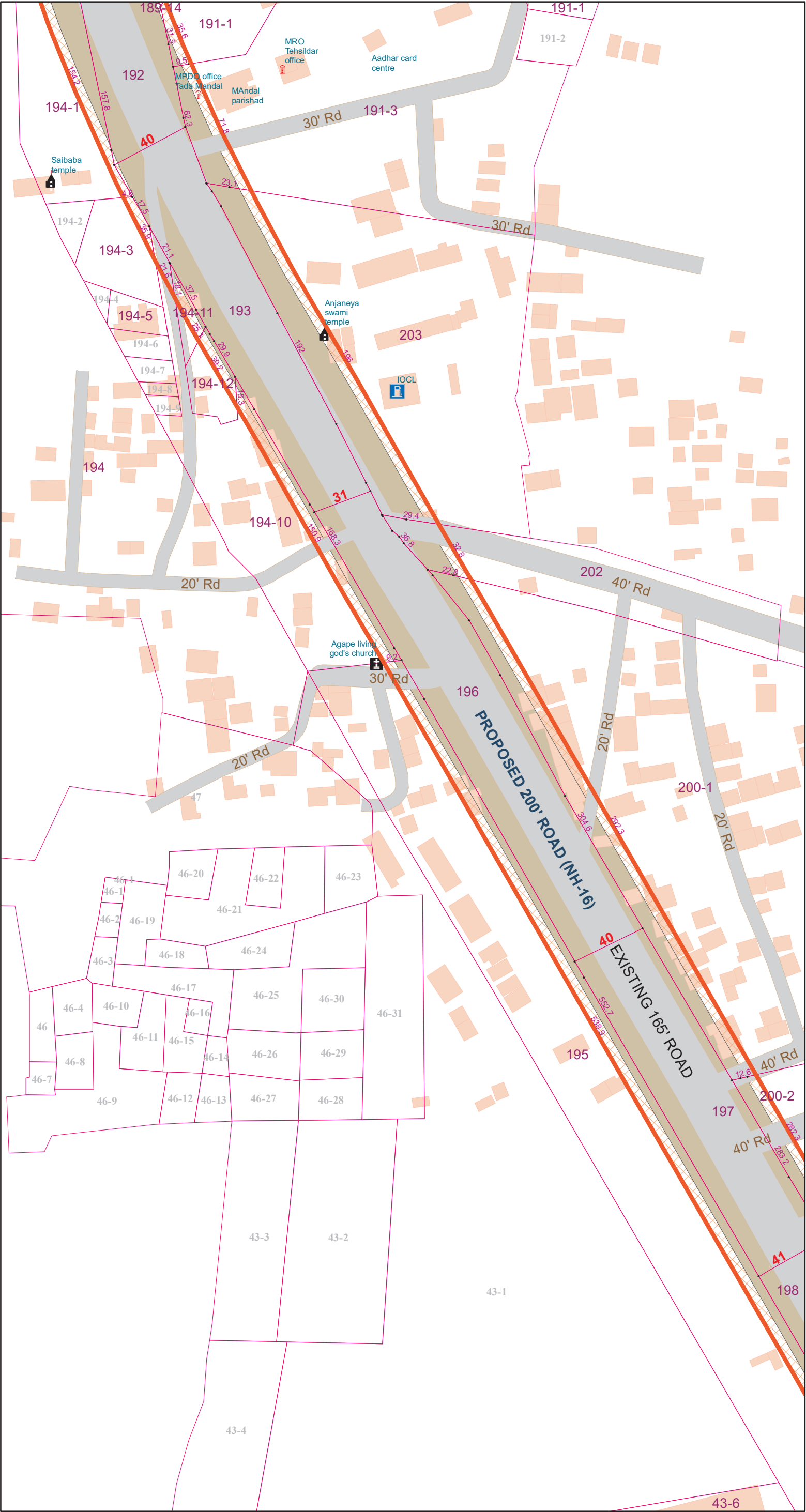
**TIRUPATI URBAN DEVELOPMENT  
AUTHORITY (TUDA)**

**PLANNING CONSULTANT**  
ASVH CONNCEPT DESIGN CONSULTANTS  
PRIVATE LIMITED, VIJAYAWADA



# TIRUPATI URBAN DEVELOPMENT AUTHORITY (TUDA)

PLAN SHOWING PROPOSED ROAD DEVELOPMENT PLAN OF 200' (60M) WIDE NH-16 ROAD FROM EAST GUDUR VILLAGE AT SY.NO.448 TO TADA VILLAGE AT SY.NO.119, IN EXTENDED AREAS OF TUDA JURISDICTION

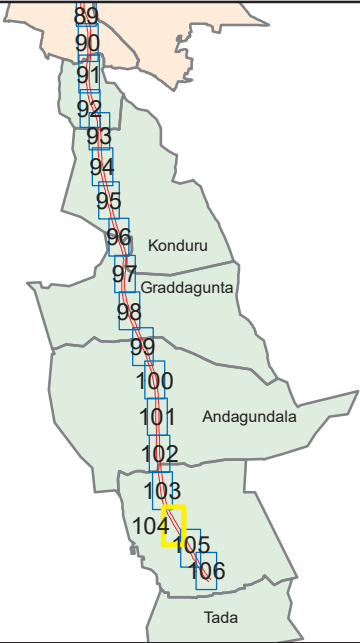


## REFERENCE

PROPOSED RDP OF 200' WIDE ROAD	GOVT OFFICE	
EXISTING ROADS	BUS STOP	
RailwayTrack	RAILWAY STATION	
FMB BOUNDARY	PHC	
APPROVED LAYOUTS	PETROL BUNK	
APPROVED BUILDINGS	POLICE STATION	
WATER BODIES	CULVERT	
BUILDING FOOTPRINTS	SCHOOL/COLLEGE	
VILLAGE BOUNDARY	TEMPLE	
Land already Acquired for NH Widening	CHURCH	
SITES AFFECTED UNDER ROAD WIDENING	MASJID	
	BRIDGE	

Scale : 1 : 2000 Grid : 104 of 106  
Mandal: Tada

All dimensions are in meters Date: 25-06-2025



Length of the Proposed RDP - 70 Km

File RC No:  
RDP No:

WPRS	SDM
Surveyor	LAO
A.E.E / SE	J.P.O
A.P.O	C.P.O

Vice Chairman

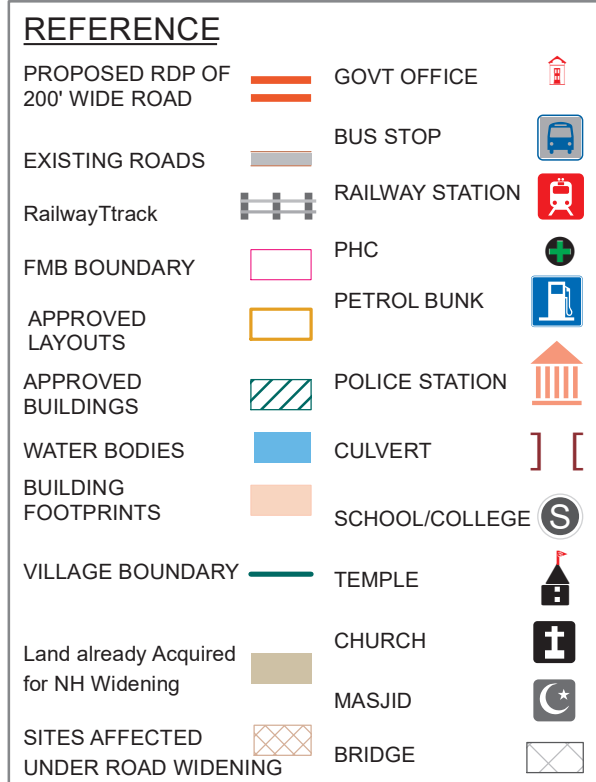


**TIRUPATI URBAN DEVELOPMENT  
AUTHORITY (TUDA)**

**PLANNING CONSULTANT**  
ASVH CONNCEPT DESIGN CONSULTANTS  
PRIVATE LIMITED, VIJAYAWADA

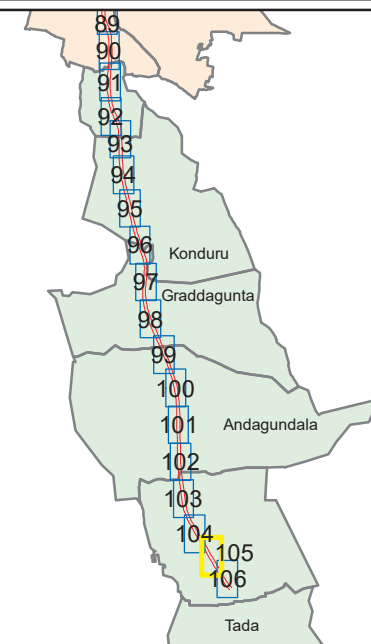


PLAN SHOWING PROPOSED ROAD DEVELOPMENT PLAN OF 200' (60M) WIDE NH-16 ROAD FROM EAST GUDUR VILLAGE AT SY.NO.448 TO TADA VILLAGE AT SY.NO.119, IN EXTENDED AREAS OF TUDA JURISDICTION



6  
N

Date: 25-06-2025



File RC No:  
RDP No:

WPRS	SDM
Surveyor	LAO
A.E.E / SE	J.P.O
A.P.O	C.P.O

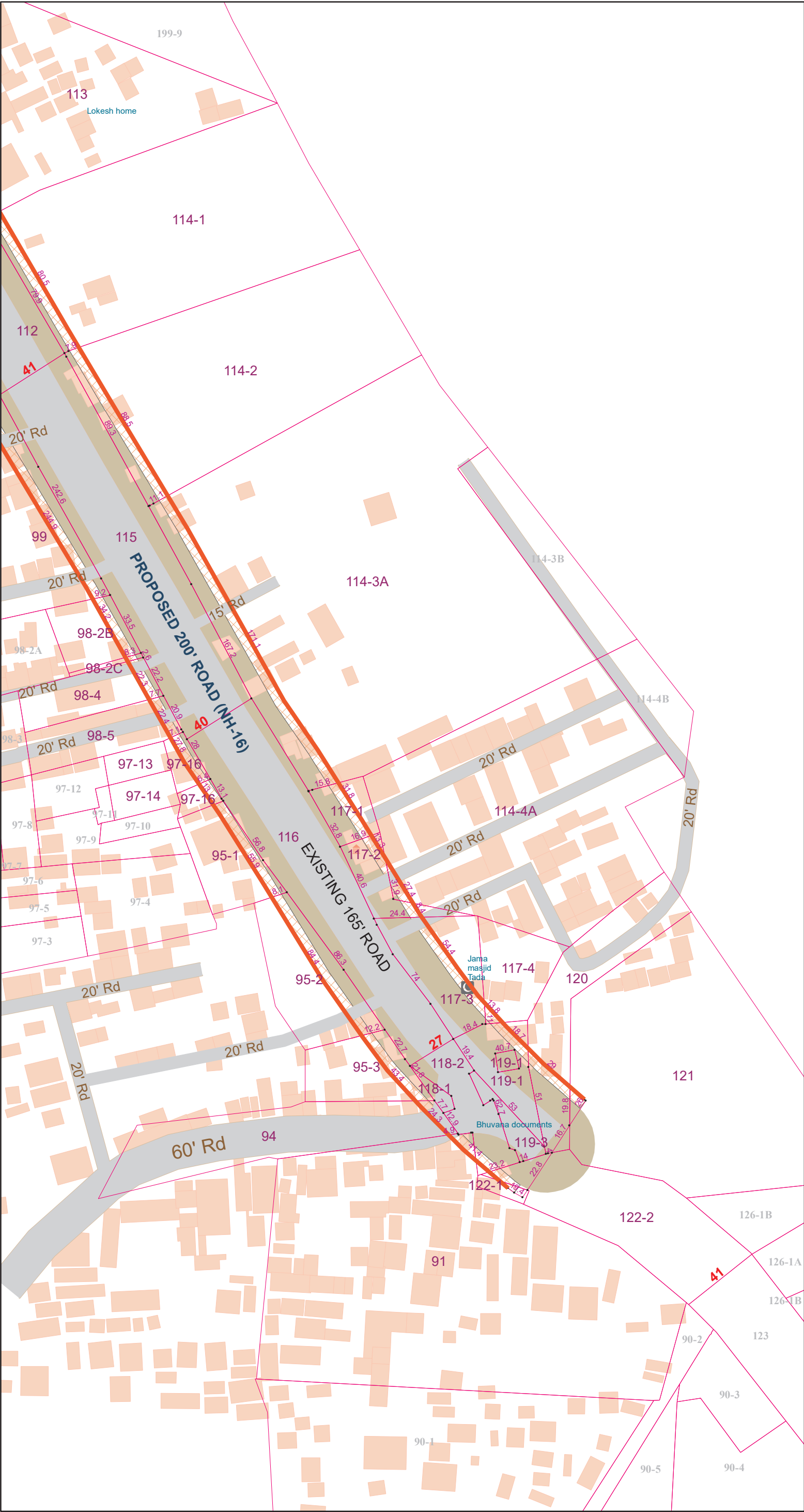


**PLANNING CONSULTANT**  
ASVH CONNCEPT DESIGN CONSULTANTS  
PRIVATE LIMITED, VIJAYAWADA



# TIRUPATI URBAN DEVELOPMENT AUTHORITY (TUDA)

PLAN SHOWING PROPOSED ROAD DEVELOPMENT PLAN OF 200' (60M) WIDE NH-16 ROAD FROM EAST GUDUR VILLAGE AT SY.NO.448 TO TADA VILLAGE AT SY.NO.119, IN EXTENDED AREAS OF TUDA JURISDICTION

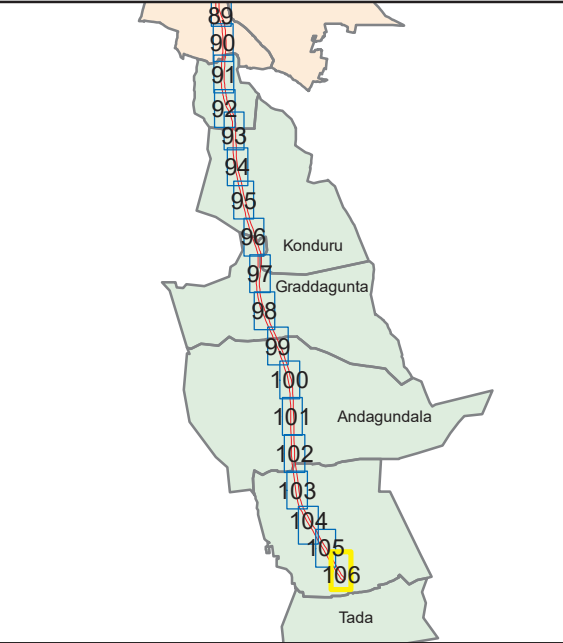


## REFERENCE

PROPOSED RDP OF 200' WIDE ROAD		GOVT OFFICE	
EXISTING ROADS		BUS STOP	
RailwayTrack		RAILWAY STATION	
FMB BOUNDARY		PHC	
APPROVED LAYOUTS		PETROL BUNK	
APPROVED BUILDINGS		POLICE STATION	
WATER BODIES		CULVERT	
BUILDING FOOTPRINTS		SCHOOL/COLLEGE	
VILLAGE BOUNDARY		TEMPLE	
Land already Acquired for NH Widening		CHURCH	
SITES AFFECTED UNDER ROAD WIDENING		MASJID	
		BRIDGE	

Scale : 1 : 2000 Grid : 106 of 106  
Mandal: Tada

All dimensions are in meters Date: 25-06-2025



Length of the Proposed RDP - 70 Km

File RC No:  
RDP No:

WPRS	SDM
Surveyor	LAO
A.E.E / SE	J.P.O
A.P.O	C.P.O

Vice Chairman



**TIRUPATI URBAN DEVELOPMENT AUTHORITY (TUDA)**

**PLANNING CONSULTANT**  
ASVH CONNCEPT DESIGN CONSULTANTS  
PRIVATE LIMITED, VIJAYAWADA